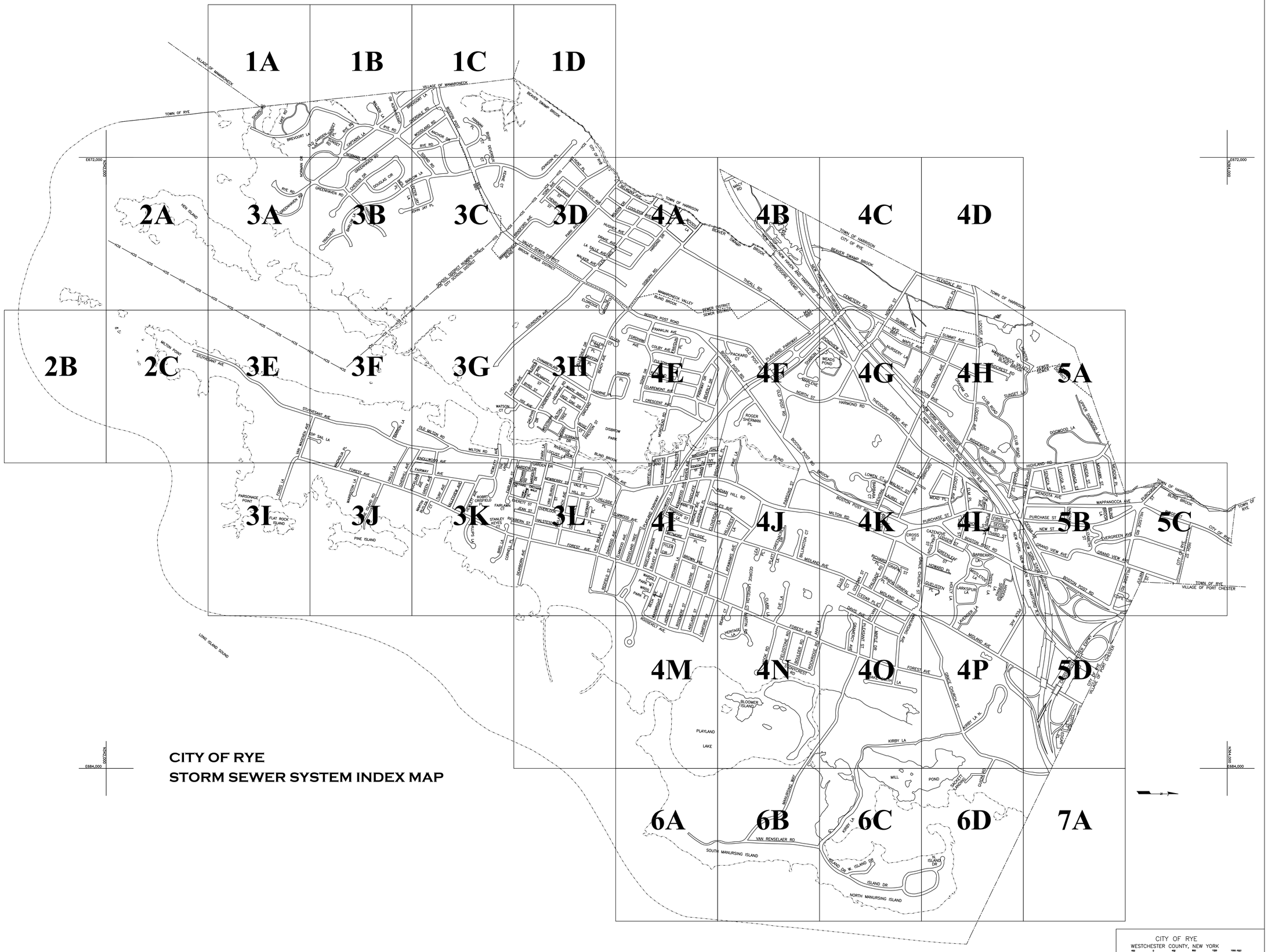

CITY OF RYE
STORM SEWER SYSTEM INDEX MAP

CITY OF RYE
WESTCHESTER COUNTY, NEW YORK
CASE No. by
DATE APRIL 1978 Title

A = as proposed P = photogrammetric

FIXTURE	SHEET No. 1-A					
No.-TYPE	RIM	a	b	c	d	e
01 CB	19.50P					
02 CB	19.50P					
03 CB	19.50P					
04 CB	16.20P					
05 CB	13.30P					
06 CB	17.60P					
07 CB	18.00P					

LEGEND

- Roads and Streets
- Drives
- Curb cuts
- Trails
- Railroads
- Buildings
- Culverts and Endwalls
- Fences (landmark)
- Walls, retaining, stone
- Trees
- Rivers and Streams
- Swamp and Marsh
- Lakes and Ponds
- Contours
- Depression
- Spot elevation
- Control vertical × BM-6
- horizontal △ MON-23
- Bridges
- Transmission Lines
- Towers
- Poles
- Manhole (not field located)
- Catch Basin (not field located)

SHEET INDEX

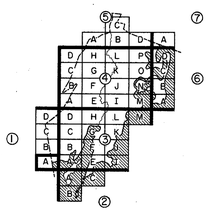

1660 1904 CITY OF RYE EST. 1942

500 FOOT GRID BASED ON NEW YORK RECTANGULAR GRID SYSTEM

NATIONAL GEODETIC VERTICAL DATUM OF 1929

SCALE 1" = 100'

100 0 100 200 300 400 FEET

50 0 50 100 METERS

CONTOUR INTERVAL 2'

DATE OF PHOTOGRAPHY APRIL, 1978

STORM DRAINAGE SYSTEM MAP

OF THE

CITY OF RYE

WESTCHESTER COUNTY, NEW YORK

	152.16	153.13
		153.17
		159.05

TAX MAP NO. 152.20

SHEET NO. 1-A

MAP COMPILED USING PHOTOGRAMMETRIC METHODS BY

ADRA AERIAL DATA REDUCTION ASSOCIATES, INC.
PENNSAUKEN, NJ HEBRON, CT
RICHMOND, VA EAST PROVIDENCE, RI

THIS MAP COMPLIES WITH OR EXCEEDS NATIONAL MAP ACCURACY STANDARDS.

DASHED CONTOURS ARE SHOWN IN AREAS OBSCURED BY DENSE VEGETATION. VERTICAL ACCURACY MAY BE REDUCED.

A = as proposed P = photogrammetric

FIXTURE	SHEET No. 1-B					
No.-TYPE	RIM	a	b	c	d	e
01 CB	20.30P					
02 CB	21.00P					
03 CB	30.40P					
04 CB	30.40P					
05 CB	30.40P					
06 CB	29.60P					
07 MH	29.90P					
08 CB	22.70P					
09 MH	22.80P					
10 MH	22.60A	16.04				
11 CB	22.70P					
12 CB	22.60P					
13 CB	22.60P					
14 MH	27.20A	23.00				
15 MH	27.80P					
16 CB	27.60P					
17 CB	27.60P					
18 CB	28.00P					
19 CB	26.00P					
20 MH	28.30A	24.50	22.50			
21 CB	15.10A	9.20	9.00			
22 MH	23.30P					
23 CB	23.40P					
24 MH	23.50P					
25 CB	22.50P					
26 MH	22.90P					
27 MH	20.60A	13.70	13.90			
28 CB	17.90P					
29 MH	18.00A	12.00	9.60			
30 CB	18.00P					
31 MH	18.15A	11.56	11.46			
32 CB	18.05P					
33 CB	18.00P					
34 CB	18.00P					
35 MH	15.50P	7.85	7.80			
36 MH	10.00	6.40	6.30			
37 CU		5.72				
38 MH	18.80P					
39 CB	23.51	21.51				
40 MH	24.04	19.04				
41 CB	35.00P					
42 CB	35.00P					
43 MH	35.50P					
44 MH	37.90P					
45 CB	36.80P					
46 CB	36.80P					
47 CB	36.80P					
48 CB	33.40P					
49 CB	33.40P					
50 CB	9.00P					
51 CB	9.00P					
52 CB	8.80P					
53 CB	8.80P					
54 MH	9.30A	4.00	5.50			
55 MH	12.55A	6.60	6.80			
56 CB	27.50	25.60				
57 CB	27.60					
58 CB	27.60	24.80	24.70			
59 MH	28.20	22.40	22.30			
60 MH	26.40	23.20	22.00			
61 MH	9.00	5.00	6.00			
62 MH	30.60P					

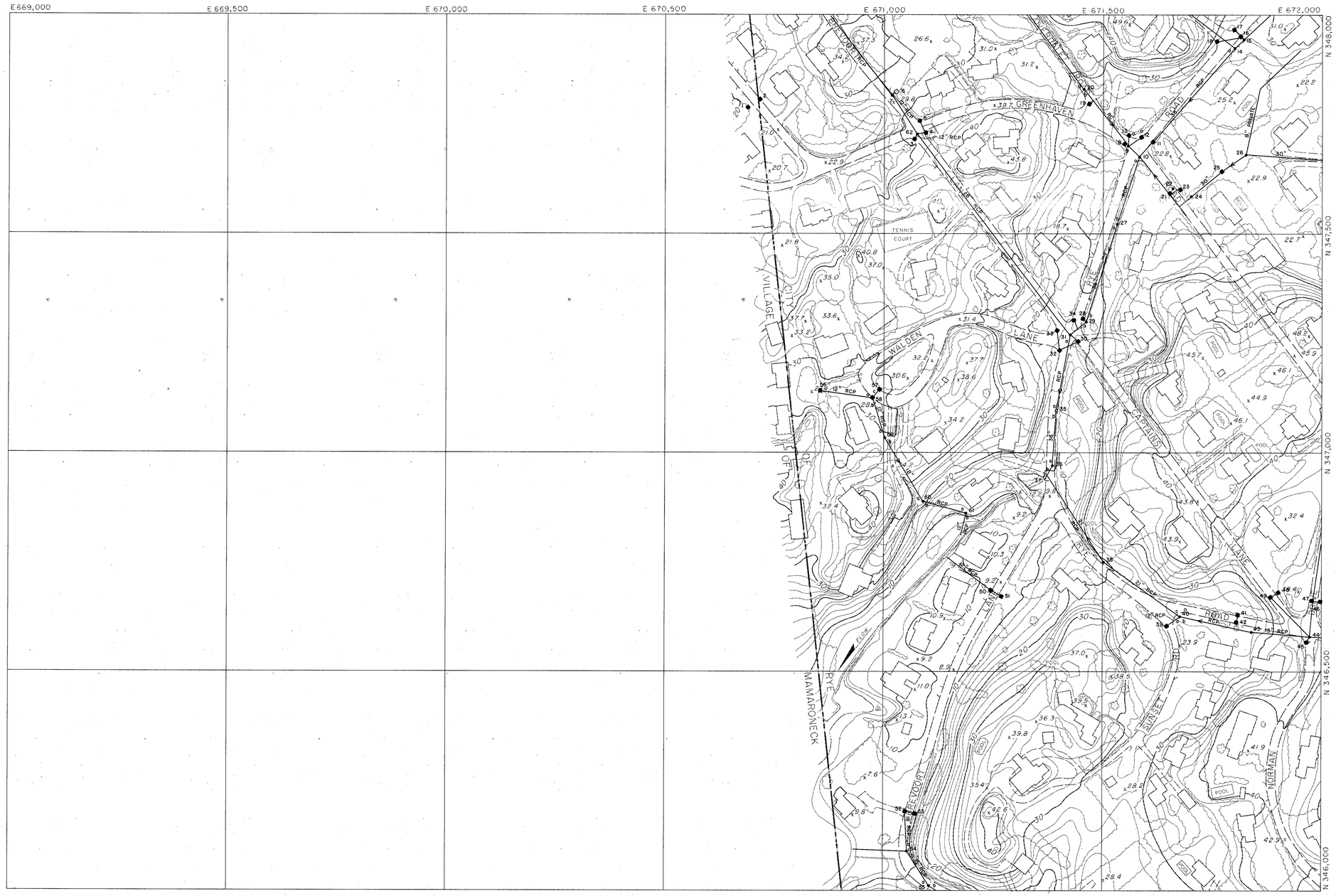

LEGEND

Roads and Streets
Drives
Curb cuts
Trails
Railroads
Buildings
Culverts and Endwalls
Fences (landmark)
Walls, retaining, stone
Trees
Rivers and Streams
Swamp and Marsh
Lakes and Ponds
Contours
Depression
Spot elevation
Control vertical — BM-6
horizontal — MON-23
Bridges
Transmission Lines
Towers
Poles
Manhole (not field located)
Catch Basin (not field located)

SHEET INDEX

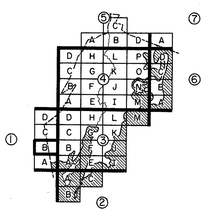

SCALE 1" = 100'

100 0 100 200 300 400 FEET
30 0 30 100 METERS

CONTOUR INTERVAL 2'

500 FOOT GRID BASED ON NEW YORK RECTANGULAR GRID SYSTEM

NATIONAL GEODETIC VERTICAL DATUM OF 1929

MAP COMPILED USING PHOTOGRAMMETRIC METHODS BY

AERIAL DATA REDUCTION ASSOCIATES, INC.
PENNSAUKEN, NJ HEBRON, CT
RICHMOND, VA EAST PROVIDENCE, RI

THIS MAP COMPLIES WITH OR EXCEEDS NATIONAL MAP ACCURACY STANDARDS.

DASHED CONTOURS ARE SHOWN IN AREAS OBSCURED BY DENSE VEGETATION.
VERTICAL ACCURACY MAY BE REDUCED.

DATE OF PHOTOGRAPHY APRIL, 1978

STORM DRAINAGE SYSTEM MAP
OF THE
CITY OF RYE
WESTCHESTER COUNTY, NEW YORK

	152.12	153.09
		153.13
	152.20	153.17

TAX MAP NO.
152.16
SHEET NO.
1-B

A = as proposed P = photogrammetric

FIXTURE		SHEET No. 1-C				
No.	TYPE	RIM	a	b	c	d	e
01	CB	36.10P					
02	MH	36.14A	32.06				
03	CB	36.10A					
04	MH	36.10A	30.40	30.50			
05	CB	39.30P					
06	CB	39.30A	36.40				
07	MH	39.40P					
08	MH	40.20A	35.90				
09	CB	39.70P					
10	CB	39.70P					
11	MH	39.80A	34.50	35.00			
12	CB	31.00P					
13	CB	31.00P					
14	CB	30.10P	21.00				
15	MH	28.50A	24.17				
16	MH	38.00P					
17	MH	48.20P	43.60	43.60	43.60		
18	CB	51.00P					
19	CB	50.80P					
20	MH	30.10A	25.00	25.10			
21	CB	28.00P	23.70				
22	CB	30.00P	27.76				
23	CB	28.00P	24.03				
24	MH	28.80A	23.58				

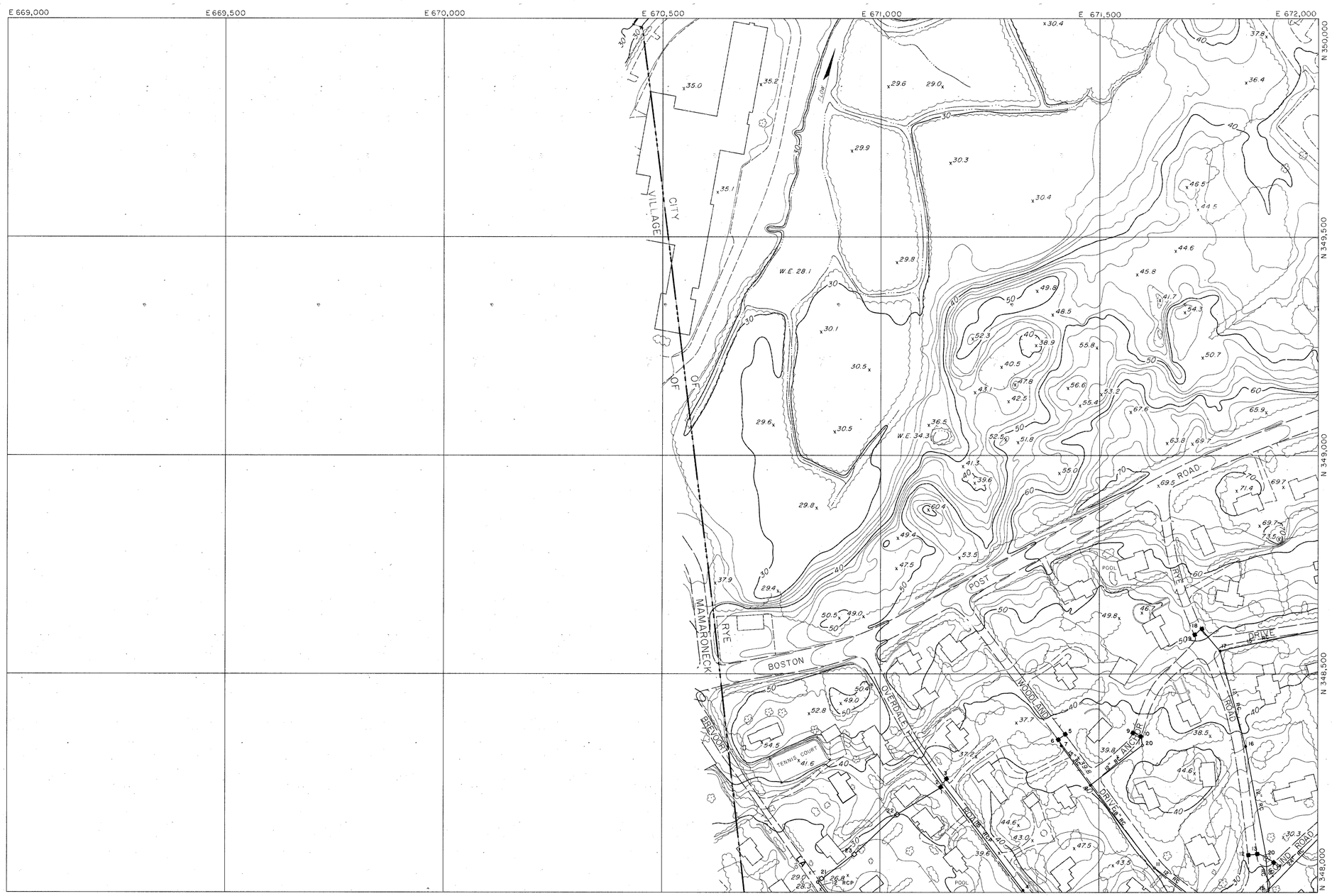

LEGEND

- Roads and Streets
- Drives
- Curb cuts
- Trails
- Railroads
- Buildings
- Culverts and Endwalls
- Fences (landmark)
- Walls, retaining, stone
- Trees
- Rivers and Streams
- Swamp and Marsh
- Lakes and Ponds
- Contours
- Depression
- Spot elevation
- Control vertical — BM-6
- horizontal — MON-23
- Bridges
- Transmission Lines
- Towers
- Poles
- Manhole (not field located)
- Catch Basin (not field located)

SHEET INDEX

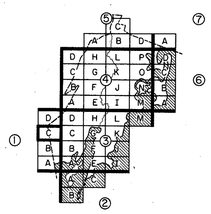

SCALE 1" = 100'

500 FOOT GRID BASED ON NEW YORK RECTANGULAR GRID SYSTEM

NATIONAL GEODETIC VERTICAL DATUM OF 1929

100 0 100 200 300 400 FEET

50 0 50 100 METERS

CONTOUR INTERVAL 2'

MAP COMPILED USING PHOTOGRAMMETRIC METHODS BY

AERIAL DATA REDUCTION ASSOCIATES, INC.
PENNSAUKEN, NJ HEBRON, CT
RICHMOND, VA EAST PROVIDENCE, RI

THIS MAP COMPLIES WITH OR EXCEEDS NATIONAL MAP ACCURACY STANDARDS.

DASHED CONTOURS ARE SHOWN IN AREAS OBSCURED BY DENSE VEGETATION. VERTICAL ACCURACY MAY BE REDUCED.

DATE OF PHOTOGRAPHY APRIL, 1978

STORM DRAINAGE SYSTEM MAP

OF THE

CITY OF RYE

WESTCHESTER COUNTY, NEW YORK

	152.08	153.05
		153.09
	152.16	153.13

TAX MAP NO. 152.12

SHEET NO. 1-C

A = as proposed P = photogrammetric

FIXTURE No.-TYPE	SHEET No. 1-D RIM	a	b	c	d	e

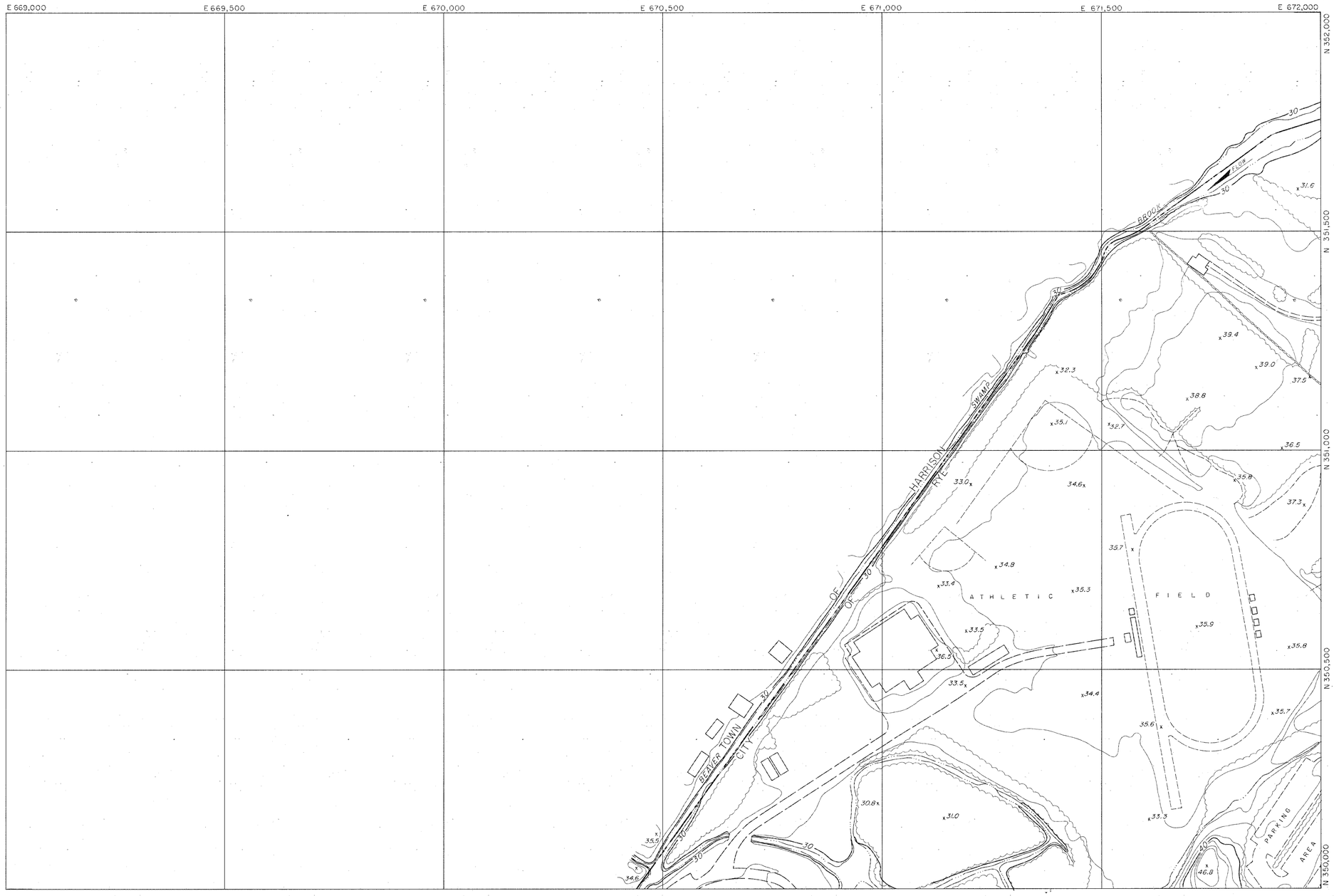

LEGEND

Roads and Streets
Drives
Curb cuts
Trails
Railroads
Buildings
Culverts and Endwalls
Fences (landmark)
Walls, retaining, stone
Trees
Rivers and Streams
Swamp and Marsh
Lakes and Ponds
Contours
Depression
Spot elevation
Control vertical BM-6
horizontal MON-23
Bridges
Transmission Lines
Towers
Poles
Manhole (not field located)
Catch Basin (not field located)

SHEET INDEX

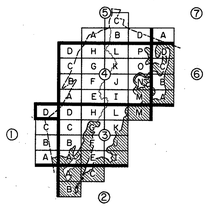

500 FOOT GRID BASED ON NEW YORK RECTANGULAR GRID SYSTEM

NATIONAL GEODETIC VERTICAL DATUM OF 1929

SCALE 1" = 100'

100 0 100 200 300 400 FEET

50 0 50 100 METERS

CONTOUR INTERVAL 2'

DATE OF PHOTOGRAPHY APRIL, 1978

STORM DRAINAGE SYSTEM MAP

OF THE

CITY OF RYE

WESTCHESTER COUNTY, NEW YORK

		146.17
		153.05
	152.12	153.09

TAX MAP NO. 152.08

SHEET NO. 1-D

MAP COMPILED USING PHOTOGRAMMETRIC METHODS BY

AERIAL DATA REDUCTION ASSOCIATES, INC.
PENNSAUKEN, NJ HEBRON, CT
RICHMOND, VA EAST PROVIDENCE, RI

THIS MAP COMPLIES WITH OR EXCEEDS NATIONAL MAP ACCURACY STANDARDS.

DASHED CONTOURS ARE SHOWN IN AREAS OBSCURED BY DENSE VEGETATION. VERTICAL ACCURACY MAY BE REDUCED.

A = as proposed P = photogrammetric

FIXTURE No.-TYPE	SHEET No. 2-A RIM	a	b	c	d	e

LEGEND

Roads and Streets
Drives
Curb cuts
Trails
Railroads
Buildings
Culverts and Endwalls
Fences (landmark)
Walls, retaining, stone
Trees
Rivers and Streams
Swamp and Marsh
Lakes and Ponds — WE 64.2
Contours
Depression
Spot elevation — x55.8
Control vertical — BM-6
horizontal — MON-23
Bridges
Transmission Lines
Towers
Poles
Manhole — (not field located)
Catch Basin — (not field located)

SHEET INDEX

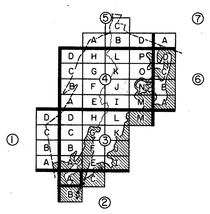

SCALE 1" = 100'

100 0 100 200 300 400 FEET
50 0 50 100 METERS

CONTOUR INTERVAL 2'

500' FOOT GRID BASED ON NEW YORK RECTANGULAR GRID SYSTEM

NATIONAL GEODETIC VERTICAL DATUM OF 1929

THIS MAP COMPLIES WITH OR EXCEEDS NATIONAL MAP ACCURACY STANDARDS.

DASHED CONTOURS ARE SHOWN IN AREAS OBSCURED BY DENSE VEGETATION. VERTICAL ACCURACY MAY BE REDUCED.

DATE OF PHOTOGRAPHY APRIL, 1978

MAP COMPILED USING PHOTOGRAMMETRIC METHODS BY

AERIAL DATA REDUCTION ASSOCIATES, INC.
PENNSAUKEN, NJ HEBRON, CT
RICHMOND, VA EAST PROVIDENCE, RI

STORM DRAINAGE SYSTEM MAP

OF THE

CITY OF RYE

WESTCHESTER COUNTY, NEW YORK

152.20	153.17	153.18
		159.06
	159.10	

TAX MAP NO.
159.05
SHEET NO.
2-A

A = as proposed P = photogrammetric

FIXTURE No.-TYPE	SHEET No. 2-B RIM	a	b	c	d	e

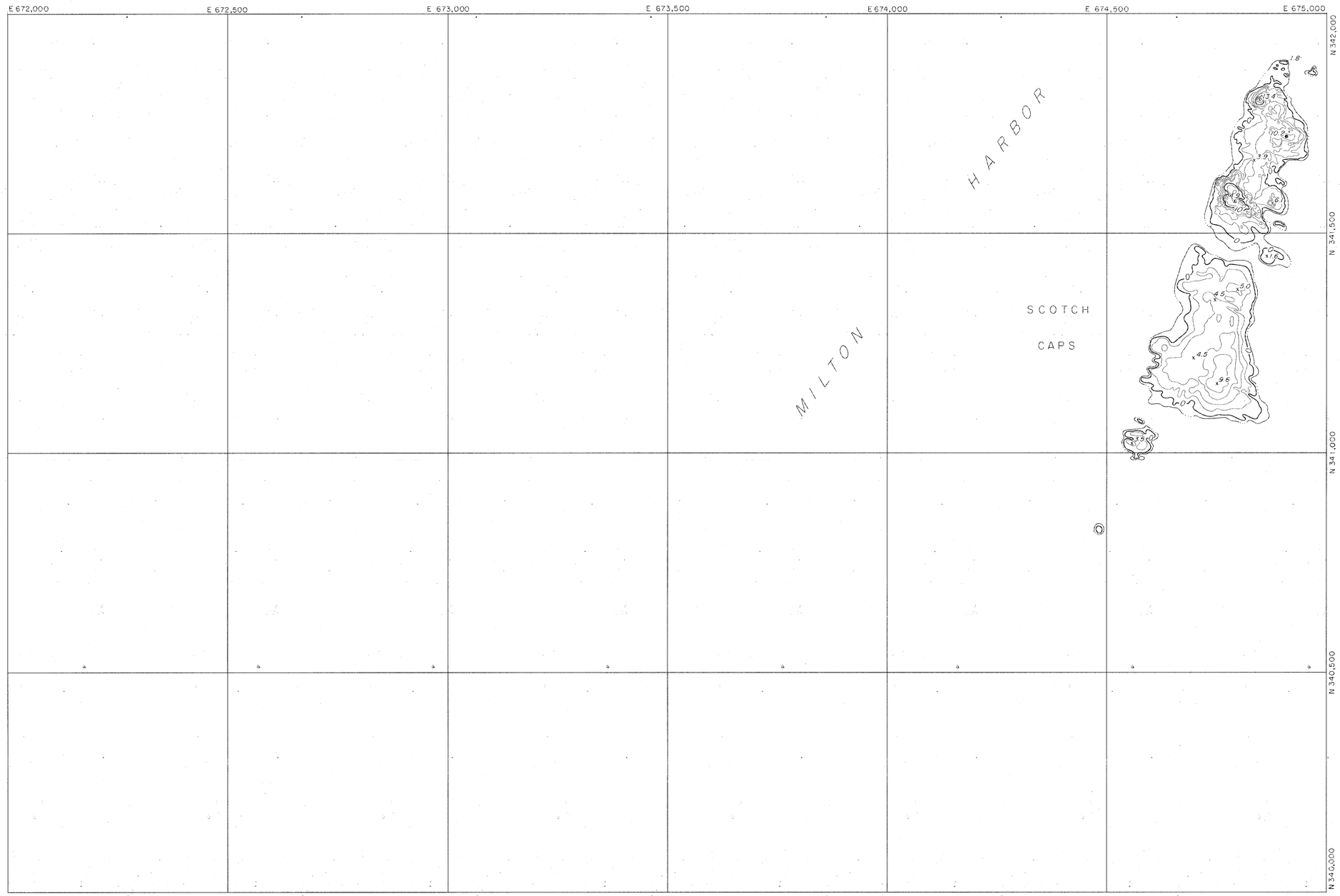

LEGEND

Roads and Streets
Drives
Curb cuts
Trails
Railroads
Buildings
Culverts and Endwalls
Fences (landmark)
Walls, retaining, stone
Trees
Rivers and Streams
Swamp and Marsh
Lakes and Ponds — WE 64.2
Contours
Depression
Spot elevation — x58.8
Control vertical — BM-6
horizontal — MON-23
Bridges
Transmission Lines
Towers
Poles
Manhole — (not field located)
Catch Basin — (not field located)

SHEET INDEX

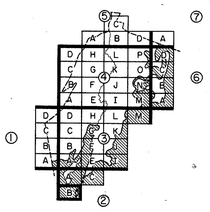

SCALE 1" = 100'

500 FOOT GRID BASED ON NEW YORK RECTANGULAR GRID SYSTEM

NATIONAL GEODETIC VERTICAL DATUM OF 1929

100 0 100 200 300 400 FEET
50 0 50 100 METERS

CONTOUR INTERVAL 2'

DATE OF PHOTOGRAPHY APRIL, 1978

STORM DRAINAGE SYSTEM MAP
OF THE
CITY OF RYE
WESTCHESTER COUNTY, NEW YORK

159.05	159.06	

TAX MAP NO. 159.10
SHEET NO. 2-B

MAP COMPILED USING PHOTOGRAMMETRIC METHODS BY

AERIAL DATA REDUCTION ASSOCIATES, INC.
PENNSAUKEN, NJ HEBRON, CT
RICHMOND, VA EAST PROVIDENCE, RI

THIS MAP COMPLIES WITH OR EXCEEDS NATIONAL MAP ACCURACY STANDARDS.

DASHED CONTOURS ARE SHOWN IN AREAS OBSCURED BY DENSE VEGETATION. VERTICAL ACCURACY MAY BE REDUCED.

A = as proposed P = photogrammetric

FIXTURE	SHEET No. 2-C					
No.-TYPE	RIM	a	b	c	d	e
01 CB	6.10P					
02 CB	6.60P					
03 CB	6.10P					
04 CB	7.40P					
05 CB	7.40P					

LEGEND

Roads and Streets
Drives
Curb cuts
Trails
Railroads
Buildings
Culverts and Endwalls
Fences (landmark)
Walls, retaining, stone
Trees
Rivers and Streams
Swamp and Marsh
Lakes and Ponds — WE 64.2
Contours
Depression
Spot elevation — x58.8
Control vertical — BM-6
horizontal — MON-23
Bridges
Transmission Lines
Towers
Poles
Manhole — (not field located)
Catch Basin — (not field located)

SHEET INDEX

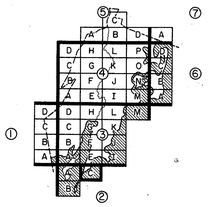

SCALE 1" = 100'

100 0 100 200 300 400 FEET
50 0 50 100 METERS

CONTOUR INTERVAL 2'

500 FOOT GRID BASED ON NEW YORK RECTANGULAR GRID SYSTEM

NATIONAL GEODETIC VERTICAL DATUM OF 1929

THIS MAP COMPLIES WITH OR EXCEEDS NATIONAL MAP ACCURACY STANDARDS.

DASHED CONTOURS ARE SHOWN IN AREAS OBSCURED BY DENSE VEGETATION. VERTICAL ACCURACY MAY BE REDUCED.

DATE OF PHOTOGRAPHY APRIL, 1978

MAP COMPILED USING PHOTOGRAMMETRIC METHODS BY

AERIAL DATA REDUCTION ASSOCIATES, INC.
PENNSAUKEN, NJ HEBRON, CT
RICHMOND, VA EAST PROVIDENCE, RI

STORM DRAINAGE SYSTEM MAP

OF THE

CITY OF RYE

WESTCHESTER COUNTY, NEW YORK

153.17	153.18	153.19
159.05		
	159.10	

TAX MAP NO.
159.06
SHEET NO.
2-C

A = as proposed P = photogrammetric

FIXTURE	SHEET No. 3-A					
No.-TYPE	RIM	a	b	c	d	e
01 CB	21.40P					
02 CB	21.30P					
03 CB	21.60P					
04 CB	9.10P					
05 CB	8.00P					
06 MH	8.00P					
07 CB	7.80P					
08 MH	7.80P					
09 CB	9.70P					
10 CB	9.60P					
11 CB	9.60P					

LEGEND

Roads and Streets
Drives
Curb cuts
Trails
Railroads
Buildings
Culverts and Endwalls
Fences (landmark)
Walls, retaining, stone
Trees
Rivers and Streams
Swamp and Marsh
Lakes and Ponds — WE 64.2
Contours
Depression
Spot elevation — x55.8
Control vertical — BM-6
horizontal — MON-23
Bridges
Transmission Lines
Towers
Poles
Manhole — a b c (not field located)
Catch Basin — a b c (not field located)

SHEET INDEX

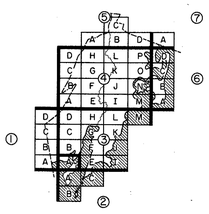

SCALE 1" = 100'

100 0 100 200 300 400 FEET
30 0 30 100 METERS

CONTOUR INTERVAL 2'

500 FOOT GRID BASED ON NEW YORK RECTANGULAR GRID SYSTEM

NATIONAL GEODETIC VERTICAL DATUM OF 1929

THIS MAP COMPLIES WITH OR EXCEEDS NATIONAL MAP ACCURACY STANDARDS.

DASHED CONTOURS ARE SHOWN IN AREAS OBSCURED BY DENSE VEGETATION. VERTICAL ACCURACY MAY BE REDUCED.

DATE OF PHOTOGRAPHY APRIL, 1978

MAP COMPILED USING PHOTOGRAMMETRIC METHODS BY

AERIAL DATA REDUCTION ASSOCIATES, INC.
PENNSAUKEN, NJ HEBRON, CT
RICHMOND, VA EAST PROVIDENCE, RI

STORM DRAINAGE SYSTEM MAP
OF THE
CITY OF RYE
WESTCHESTER COUNTY, NEW YORK

152.16	153.13	153.14
152.20		153.18
	159.05	159.06

TAX MAP NO. 153 17
SHEET NO. 3-A

A = as proposed P = photogrammetric

FIXTURE No.-TYPE	SHEET No. 3-B RIM	a	b	c	d	e
01 MH	47.69	44.00	44.00			
02 CB	43.60	40.45				
03 MH	45.00	39.75	39.75	39.75	39.75	
04 CB	43.60	40.85				
05						
06 CB	39.60	35.60	35.60			
07 CB	39.50	33.50	33.50	33.50		
08 CB	39.90	34.20	35.50			
09 CB	38.50	36.60				
10 CB	26.30P					
11 CB	26.10P					
12 CB	26.10P					
13 CB	24.90P					
14 CB	24.90P					
15 CB	24.20P					
16 CB	24.20P					
17 CB	25.20P					
18 CB	37.20P					
19 MH	37.40P					
20 CB	37.70P					
21 CB	37.80P					
22 CB	41.90P					
23 CB	41.90P					
24 CB	41.90P					
25 CB	41.90P					
26 CB	50.00P					
27 CB	50.00P					
28 CB	50.20P					
29 CB	61.80P					
30 CB	61.50P					
31 CB	49.60P					
32 CB	49.60P					
33 CB	39.00P	21.50				
34 CB	39.00P	21.50				
35 MH	39.60A	36.50		36.60		
36 CB	42.60A	25.50				
37 CB	42.60A	25.50	39.60			
38 MH	37.30A	34.10	34.00			
39 CB	60.80P					
40 CB	52.40P					
41 MH	51.50P					
42 MH	39.90P					
43 CB	27.80A					
44 MH	27.80P					
45 CB	27.10P					
46 MH	28.20A	23.00				
47 MH	26.20A	22.30	19.32	37.60		
48 CB	27.10P	37.60				
49 MH	34.80	32.20	32.00			
50 MH	39.00A	33.90	33.80			
51 CB	39.10P	24.00				
52 CB	39.10P	24.00				
53 MH	40.70A	36.51	36.41			
54 MH	42.00A	37.65	37.45			
55 MH	45.50A	41.75	41.65			
56 CB	43.30P					
57 CB	43.30P					
58 MH	46.20A	42.58	42.48			
59 CB	46.80A	28.00	43.20			
60 CB	46.80A	28.00				
61 CB	39.20P					
62 MH	37.00P					
63 MH	38.00P					
64	25.10P					

LEGEND

Roads and Streets
Drives
Curb cuts
Trails
Railroads
Buildings
Culverts and Endwalls
Fences (landmark)
Walls, retaining, stone
Trees
Rivers and Streams
Swamp and Marsh
Lakes and Ponds
Contours
Depression
Spot elevation
Control vertical BM-6
horizontal MON-23
Bridges
Transmission Lines
Towers
Poles
Manhole (not field located)
Catch Basin (not field located)

SHEET INDEX

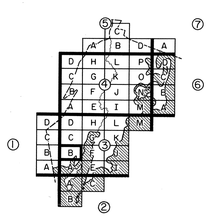

SCALE 1" = 100'

100 0 100 200 300 400 FEET
50 0 50 100 METERS

CONTOUR INTERVAL 2'

500 FOOT GRID BASED ON NEW YORK RECTANGULAR GRID SYSTEM

NATIONAL GEODETIC VERTICAL DATUM OF 1929

THIS MAP COMPLIES WITH OR EXCEEDS NATIONAL MAP ACCURACY STANDARDS.

DASHED CONTOURS ARE SHOWN IN AREAS OBSCURED BY DENSE VEGETATION. VERTICAL ACCURACY MAY BE REDUCED.

DATE OF PHOTOGRAPHY APRIL, 1978

MAP COMPILED USING PHOTOGRAMMETRIC METHODS BY

AERIAL DATA REDUCTION ASSOCIATES, INC.
PENNSAUKEN, NJ HEBRON, CT
RICHMOND, VA EAST PROVIDENCE, RI

STORM DRAINAGE SYSTEM MAP

OF THE

CITY OF RYE

WESTCHESTER COUNTY, NEW YORK

152.12	153.09	153.10
152.16		153.14
152.20	153.17	153.18

TAX MAP NO.
153.13
SHEET NO.
3-B

A = as proposed P = photogrammetric

FIXTURE	SHEET No. 3-C					
No.-TYPE	RIM	a	b	c	d	e
01 CB	45.80P					
02 CB	45.60P					
03 CB	63.20P					
04 CB	63.00P					
05 CB	57.60P					
06 CB	53.80P					
07 CB	54.00P					
08 CB	48.30P					
09 CB	48.30P					
10 CB	45.50P					
11 CB	45.50P					
12 MH	42.00P					
13 MH	35.70	30.71	30.61			
14 MH	32.40P					
15 MH	32.30	27.34	27.44			
16 CB	30.80P					
17 CB	30.80P					
18 MH	35.60	30.71	30.61			
19 CB	45.70P					
20 CB	45.70P					
21 CB	53.76	50.00				
22 CB	54.16	51.00				
23 CB	53.58	50.00				
24 MH	54.16	49.60				

LEGEND

Roads and Streets
Drives
Curb cuts
Trails
Railroads
Buildings
Culverts and Endwalls
Fences (landmark)
Walls, retaining, stone
Trees
Rivers and Streams
Swamp and Marsh
Lakes and Ponds
Contours
Depression
Spot elevation
Control vertical BM-6
horizontal MON-23
Bridges
Transmission Lines
Towers
Poles
Manhole (not field located)
Catch Basin (not field located)

SHEET INDEX

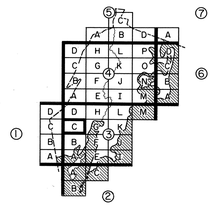

SCALE 1" = 100'

100 0 100 200 300 400 FEET
30 0 30 100 METERS

CONTOUR INTERVAL 2'

500 FOOT GRID BASED ON NEW YORK RECTANGULAR GRID SYSTEM

NATIONAL GEODETIC VERTICAL DATUM OF 1929

DATE OF PHOTOGRAPHY APRIL, 1978

THIS MAP COMPLIES WITH OR EXCEEDS NATIONAL MAP ACCURACY STANDARDS.

DASHED CONTOURS ARE SHOWN IN AREAS OBSCURED BY DENSE VEGETATION. VERTICAL ACCURACY MAY BE REDUCED.

MAP COMPILED USING PHOTOGRAMMETRIC METHODS BY

AERIAL DATA REDUCTION ASSOCIATES, INC.
PENNSAUKEN, NJ HEBRON, CT
RICHMOND, VA EAST PROVIDENCE, RI

STORM DRAINAGE SYSTEM MAP
OF THE
CITY OF RYE
WESTCHESTER COUNTY, NEW YORK

152.08	153.05	153.06
152.12		153.10
152.16	153.13	153.14

TAX MAP NO.
153.09
SHEET NO.
3-C

A = as proposed P = photogrammetric

FIXTURE No.-TYPE	SHEET No. 3-D RIM	a	b	c	d	e
01 CB	84.10P					
02 CB	85.70P					
03 CB	85.20P					
04 CB	61.30P					
05 MH	69.90P					
06 MH	71.60A	68.00				
07 CB	71.40P					
08 CB	71.40P					
09 CB	81.80P					
10 CB	81.70P					
11 MH	79.20A	70.50	70.50			
12 CB	79.10P					
13 CB	77.80P					
14 MH	74.70A	71.26				
15 CB	74.50P					
16 CB	75.10P					
17 MH	75.50A	68.00	67.75	68.00		
18 CB	74.00P					
19 MH	73.70P					
20 MH	73.10P					
21 CB	71.20P					
22 MH	71.90A	64.00	64.00			
23 CB	45.70P					
24 CB	38.54A					
25 CB	38.30P					
26 CB	43.90P					
27 CB	43.80P					
28 CB	43.90P					
29 CB	41.80P					
30 MH	41.40P					
31 MH	40.20P					
32 MH	41.80P					
33 CB	35.70P					
34 CB	35.20P					
35 CB	35.70P					
36 CB	33.10P					
37 CB	33.10P					
38 CB	76.00P					
39 CB	75.90P					
40 CB	77.20P					
41 CB	77.10P					
42 CB	72.70P					
43 CB	72.80P					
44 CB	73.90P					
45 CB	68.50P					
46 CB	68.50P					
47 MH	71.60P					
48 CB	69.80P					
49 CB	69.50P					
50 CB	62.00P					
51 CB	60.10P					
52 CB	51.60P					
53 CB	49.20P					
54 CB	45.50P					
55 CB	45.50P					
56 CB	43.60P					
57 CB	43.60P					
58 CB	46.00P					
59 MH	46.00P					
60 CB	45.34	39.90	40.03	40.07		
61 MH	45.70P					
62 CB	41.10P					
63 CB	57.90P					
64 CB	57.80P					
65 MH	57.60	51.00				
66 MH	47.90	42.60				
67 MH	76.70P					
68 MH	73.60P					
69 CB	73.80P					
70 CB	33.17					
71 CB	33.17	29.54	29.64			
72 MH	35.16	30.47	30.47			
73 CB	41.49	36.68	36.48			
74 CB	43.87	40.47				
75 CB	43.87					
76 CB	73.50					
77 MH	84.00P	78.70				
78 MH	43.60P					
79 CB	74.50P					

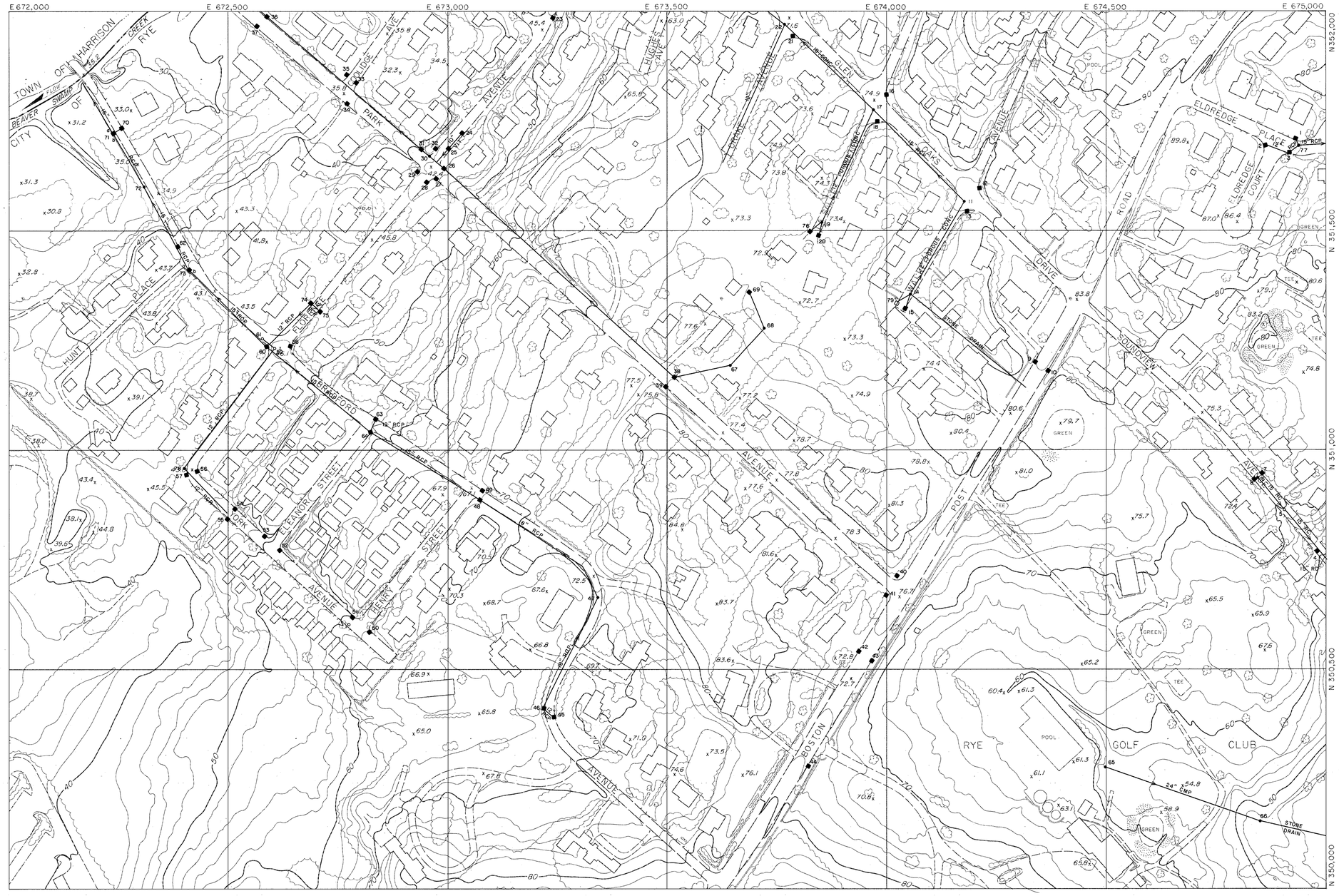

LEGEND

- Roads and Streets
- Drives
- Curb cuts
- Trails
- Railroads
- Buildings
- Culverts and Endwalls
- Fences (landmark)
- Walls, retaining, stone
- Trees
- Rivers and Streams
- Swamp and Marsh
- Lakes and Ponds (WE 64.2)
- Contours
- Depression
- Spot elevation (35.8)
- Control vertical (BM-6)
- horizontal (MON-23)
- Bridges
- Transmission Lines
- Towers
- Poles
- Manhole (a/b) (not field located)
- Catch Basin (a/b) (not field located)

SHEET INDEX

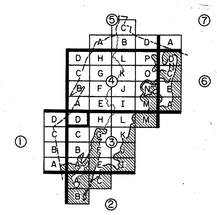

SCALE 1" = 100'

100 0 100 200 300 400 FEET

50 0 50 100 METERS

CONTOUR INTERVAL 2'

500 FOOT GRID BASED ON NEW YORK RECTANGULAR GRID SYSTEM

NATIONAL GEODETIC VERTICAL DATUM OF 1929

THIS MAP COMPLIES WITH OR EXCEEDS NATIONAL MAP ACCURACY STANDARDS.

DASHED CONTOURS ARE SHOWN IN AREAS OBSCURED BY DENSE VEGETATION. VERTICAL ACCURACY MAY BE REDUCED.

DATE OF PHOTOGRAPHY APRIL, 1978

MAP COMPILED USING PHOTOGRAMMETRIC METHODS BY

AERIAL DATA REDUCTION ASSOCIATES, INC.
PENNSAUKEN, NJ HEBRON, CT
RICHMOND, VA EAST PROVIDENCE, RI

STORM DRAINAGE SYSTEM MAP
OF THE
CITY OF RYE
WESTCHESTER COUNTY, NEW YORK

	146.17	146.18
152.08		153.06
152.12	153.09	153.10

TAX MAP NO. 153.05

SHEET NO. 3-D

A = as proposed P = photogrammetric

FIXTURE	SHEET No. 3-E					
No.-TYPE	RIM	a	b	c	d	e
01 MH	16.96	14.09	13.49			
02 CB	8.10P	6.02				
03 CB	9.40P					
04 CB	9.40P					
05 CB	17.20	15.37	15.43			
06 CB	17.11	15.19	14.88			
07 CB	17.30	14.10	14.00			
08 CB	17.70P					
09 CB	17.30	15.25	15.27			
10 MH	20.90	15.00	14.94			
11 CB	6.90P					
12 CB	6.70	5.20				
13 CB	9.10P					
14 CB	24.00P	21.60				

LEGEND

Roads and Streets
Drives
Curb cuts
Trails
Railroads
Buildings
Culverts and Endwalls
Fences (landmark)
Walls, retaining, stone
Trees
Rivers and Streams
Swamp and Marsh
Lakes and Ponds
Contours
Depression
Spot elevation
Control vertical BM-6
horizontal MON-23
Bridges
Transmission Lines
Towers
Poles
Manhole (not field located)
Catch Basin (not field located)

SHEET INDEX

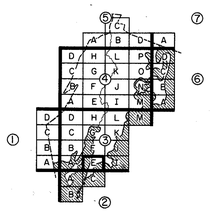

SCALE 1" = 100'

500 FOOT GRID BASED ON NEW YORK RECTANGULAR GRID SYSTEM

NATIONAL GEODETIC VERTICAL DATUM OF 1929

CONTOUR INTERVAL 2'

DATE OF PHOTOGRAPHY APRIL, 1978

MAP COMPILED USING PHOTOGRAMMETRIC METHODS BY

AERIAL DATA REDUCTION ASSOCIATES, INC.
PENNSAUKEN, NJ HEBRON, CT
RICHMOND, VA EAST PROVIDENCE, RI

THIS MAP COMPLIES WITH OR EXCEEDS NATIONAL MAP ACCURACY STANDARDS.

DASHED CONTOURS ARE SHOWN IN AREAS OBSCURED BY DENSE VEGETATION. VERTICAL ACCURACY MAY BE REDUCED.

STORM DRAINAGE SYSTEM MAP
OF THE
CITY OF RYE
WESTCHESTER COUNTY, NEW YORK

153.13	153.14	153.15
153.17		153.19
159.05	159.06	

TAX MAP NO. 153.18

SHEET NO. 3-E

A = as proposed P = photogrammetric

FIXTURE	SHEET No. 3-F					
No.-TYPE	RIM	a	b	c	d	e
01 CB	27.20	24.87	24.67			
02 CB	27.20	25.39				
03 MH	30.00					
04 MH	24.20					
05 CB	20.10	17.61		17.35		
06 CB	20.00	17.90				
07 CB	19.40	17.18	17.00			
08 CB	19.50	17.82				
09 CB	22.30	21.09	21.11			
10 CB	22.30	20.83	20.67			
11 CB	11.90P					
12 CB	11.90P					

LEGEND

Roads and Streets
Drives
Curb cuts
Trails
Railroads
Buildings
Culverts and Endwalls
Fences (landmark)
Walls, retaining, stone
Trees
Rivers and Streams
Swamp and Marsh
Lakes and Ponds — W.E. 64.2
Contours — 60
Depression
Spot elevation — x55.9
Control vertical — BM-6
horizontal — MON-23
Bridges
Transmission Lines
Towers
Poles
Manhole — (not field located)
Catch Basin — (not field located)

SHEET INDEX

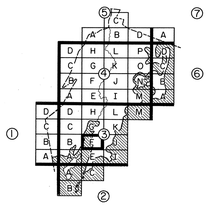

SCALE 1" = 100'

100 0 100 200 300 400 FEET
50 0 50 100 METERS

CONTOUR INTERVAL 2'

500 FOOT GRID BASED ON NEW YORK RECTANGULAR GRID SYSTEM

NATIONAL GEODETIC VERTICAL DATUM OF 1929

THIS MAP COMPLIES WITH OR EXCEEDS NATIONAL MAP ACCURACY STANDARDS.

DASHED CONTOURS ARE SHOWN IN AREAS OBSCURED BY DENSE VEGETATION. VERTICAL ACCURACY MAY BE REDUCED.

DATE OF PHOTOGRAPHY APRIL, 1978

MAP COMPILED USING PHOTOGRAMMETRIC METHODS BY

AERIAL DATA REDUCTION ASSOCIATES, INC.
PENNSAUKEN, NJ HEBRON, CT
RICHMOND, VA EAST PROVIDENCE, RI

STORM DRAINAGE SYSTEM MAP

OF THE

CITY OF RYE

WESTCHESTER COUNTY, NEW YORK

153.09	153.10	153.11
153.13		153.15
153.17	153.18	153.19

TAX MAP NO. 153.14

SHEET NO. 3-F

A = as proposed P = photogrammetric

FIXTURE	SHEET No. 3-G					
No.-TYPE	RIM	a	b	c	d	e
01 CB	6.69	2.91				
02 CB	6.72	3.57				
03 MH	7.70P					
04 MH	6.92	1.97	1.94			
05 CB	6.93	4.75				
06 CB	7.01	4.17				
07 CB	7.00P	4.25	3.78			
08 CB	7.70P					
09 MH	8.00P					
10 CU						
11 MH	7.50	1.52	1.32			
12 MH	7.30	4.07	4.12			
13 CB	7.30	4.39	4.43			
14 CB	7.00	4.77				
15 CB	9.00	6.15				
16 CB	9.30P					
17 CB	8.90	6.61				
18 CB	9.50P	6.37	6.67			
19 CB	17.50	13.88	13.89			
20 CB	17.90	15.47	15.20			
21 CB	28.60	26.24	26.57	26.34		
22 CB	7.70	6.69				
23 CB	7.30	6.28	5.71			
24 CB	8.30P					
25 CB	8.40P					
26 CB	9.10P					
27 CB	9.10P					
28 CB	9.20P					
29						
30 CB	9.30P					
31 CB	7.60P					
32 CB	7.60P					
33 CU						
34 CB	37.10P					
35 CB	32.40P					
36 CB	32.40P					
37 MH	32.20A	28.60	28.00			
38 CB	10.60P					
39 CB	9.70P					
40 MH	16.20A	10.65	10.40			
41 MH	8.40P					
42 CU		4.10				
43 MH	20.20A	15.12	14.92			
44 MH	27.30A	23.70	23.40			
45 CB	9.60P					
46 CB	8.40P					
47 CB	8.50P					
48 CB	8.60P					
49 MH	10.00P					
50 CB	9.80P					
51 CB	9.80P					
52 CB	9.10P					
53 MH	8.60P					
54 MH	9.90P					
55 MH	9.10P					
56 MH	11.90P					
57 CB	9.80P					
58 MH	9.50P					
59 CB	7.90P					
60 CB	7.90P					
61 CB	7.90P					
62 CB	9.40P					
63 CB	9.20P					
64 MH	9.30P					
65 MH	11.00P					
66 CB	9.30P					
67 CB	9.30P					
68 CB	9.40P					
69 MH	9.60P					
70 CB	9.50P					
71 CB	9.60P					
72 CB	9.70P					

LEGEND

Roads and Streets
Drives
Curb cuts
Trails
Railroads
Buildings
Culverts and Endwalls
Fences (landmark)
Walls, retaining, stone
Trees
Rivers and Streams
Swamp and Marsh
Lakes and Ponds
Contours
Depression
Spot elevation
Control vertical BM-6
horizontal MON-23
Bridges
Transmission Lines
Towers
Poles
Manhole (not field located)
Catch Basin (not field located)

SHEET INDEX

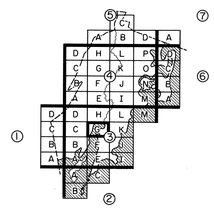

SCALE 1" = 100'

100 0 100 200 300 400 FEET
50 0 50 100 METERS

CONTOUR INTERVAL 2'

500 FOOT GRID BASED ON NEW YORK RECTANGULAR GRID SYSTEM

NATIONAL GEODETIC VERTICAL DATUM OF 1929

DATE OF PHOTOGRAPHY APRIL, 1978

THIS MAP COMPLIES WITH OR EXCEEDS NATIONAL MAP ACCURACY STANDARDS.

DASHED CONTOURS ARE SHOWN IN AREAS OBSCURED BY DENSE VEGETATION. VERTICAL ACCURACY MAY BE REDUCED.

MAP COMPILED USING PHOTOGRAMMETRIC METHODS BY

AERIAL DATA REDUCTION ASSOCIATES, INC.
PENNSAUKEN, NJ HEBRON, CT
RICHMOND, VA EAST PROVIDENCE, RI

STORM DRAINAGE SYSTEM MAP
OF THE
CITY OF RYE
WESTCHESTER COUNTY, NEW YORK

153.05	153.06	153.07
153.09		153.11
153.13	153.14	153.15

TAX MAP NO.
153.10
SHEET NO.
3-G

A = as proposed P = photogrammetric

FIXTURE No.-TYPE	SHEET No. 3-H RIM	a	b	c	d	e
01 MH	57.00A	53.60	53.40			
02 CB	48.20P					
03 MH	47.60A	42.50	42.00			
04 CB	48.20P					
05 CB	45.00P					
06 MH	45.00A	41.00	40.30			
07 CB	45.00P					
08 MH	47.30P					
09 MH	43.80P					
10 CB	81.20P					
11 MH	86.50A	75.29				
12 CB	83.00P	79.40				
13 CB	83.00P	79.40	79.40			
14 MH	80.20P	73.60				
15 CB	60.60P					
16 CB	59.90P					
17 MH	57.30P					
18 MH	47.80P	41.67				
19 MH	48.60P	42.55	42.30			
20 CB	39.70P					
21 MH	39.60P					
22 MH	26.50A	18.48				
23 CB	27.00P					
24 CB	27.00P					
25 CB	27.10P					
26 MH	26.80A	19.75	21.70			
27 CB	35.50P					
28 CB	33.90P					
29 MH	32.90P	28.00				
30 CB	33.60P					
31 CB	54.80P					
32 MH	55.20P					
33 CB	54.80P					
34 CB	26.50P					
35 MH	26.00P					
36 MH	24.30P					
37 CB	24.20P					
38 MH	25.20P					
39 MH	31.50A	16.74	16.74			
40 MH	24.30A	16.34	16.34			
41 CB	24.20P					
42 MH	24.10A	11.93	12.43			
43 MH	20.50P					
44						
45 CB	23.60P					
46 MH	24.00P					
47 CB	21.40P					
48 MH	18.70A	12.80	12.82			
49 CB	18.70P					
50 CB	18.70P					
51 CB	16.20P					
52 CB	16.20P					
53 CB	19.50P					
54 CB	19.50P					
55 MH	19.30P					
56 CB	18.50P					
57 MH	18.70P					
58 CB	18.60P					
59 CB	18.50P					
60 MH	18.70A	13.17	14.17			
61 CB	18.50P					
62 CB	21.40P					
63 CB	21.40P					
64 CB	19.60P					
65 MH	19.80A	15.15	14.90			
66 CB	19.60P					
67 MH	23.30A	16.27	15.77			
68 CB	20.40P					
69 MH	20.60A	17.10	17.20			
70 CB	20.40P					
71 CB	21.50P					
72 MH	21.70A	17.90	18.00			
73 CB	21.50P					
74 CB	24.40P					
75 CB	24.40P					
76 MH	23.50A	20.00	20.10			
77 CB						
78 MH	32.40P					
79 MH	34.30A	30.10	29.80			
80 CB	33.80P					
81 MH	33.90A	30.10				
82 CB	33.80P					
83 MH	7.30P					
84 CB	7.40P					
85 CB	7.56	5.83				
86 MH	80.77A	77.00				
87 MH	8.20P					
88 CU		0				
89 CB	8.20P					
90 MH	81.10A	74.78				
91 CB	8.20P			7.10		
92 MH	8.60P	6.31	6.37	6.30	6.30	
93 CB	8.20P					
94 CB	7.80P					
95 MH	9.20P					
96 CU		0				
97 CB	13.50P					
98 CB	13.70P					
99 CB	13.80P					
100 CB	29.60P					
101 MH	28.50A	25.00				
102 CB	28.20P					
103 CB	31.90P					
104 MH	30.20A	24.65	24.55			
105 CB	30.80P					
106 CB	26.50P					
107 MH	7.80P	2.86	2.75			
108 CB	6.98					
109 MH	7.20P		4.89	4.80		
110 MH	7.80P					
111 MH	10.70P	5.94	5.74			
112 MH	10.70P	4.10				
113 MH	13.80P	11.20				
114 MH	14.00P	11.20	10.86	11.00		
115 MH	14.30P	11.20				
116 MH	16.60P	10.26	9.51			
117 MH	18.00P	13.00				
118 CB	13.90P					
119 MH	56.20	46.70				
120 MH	56.10	50.00	50.00			
121 MH	79.90					

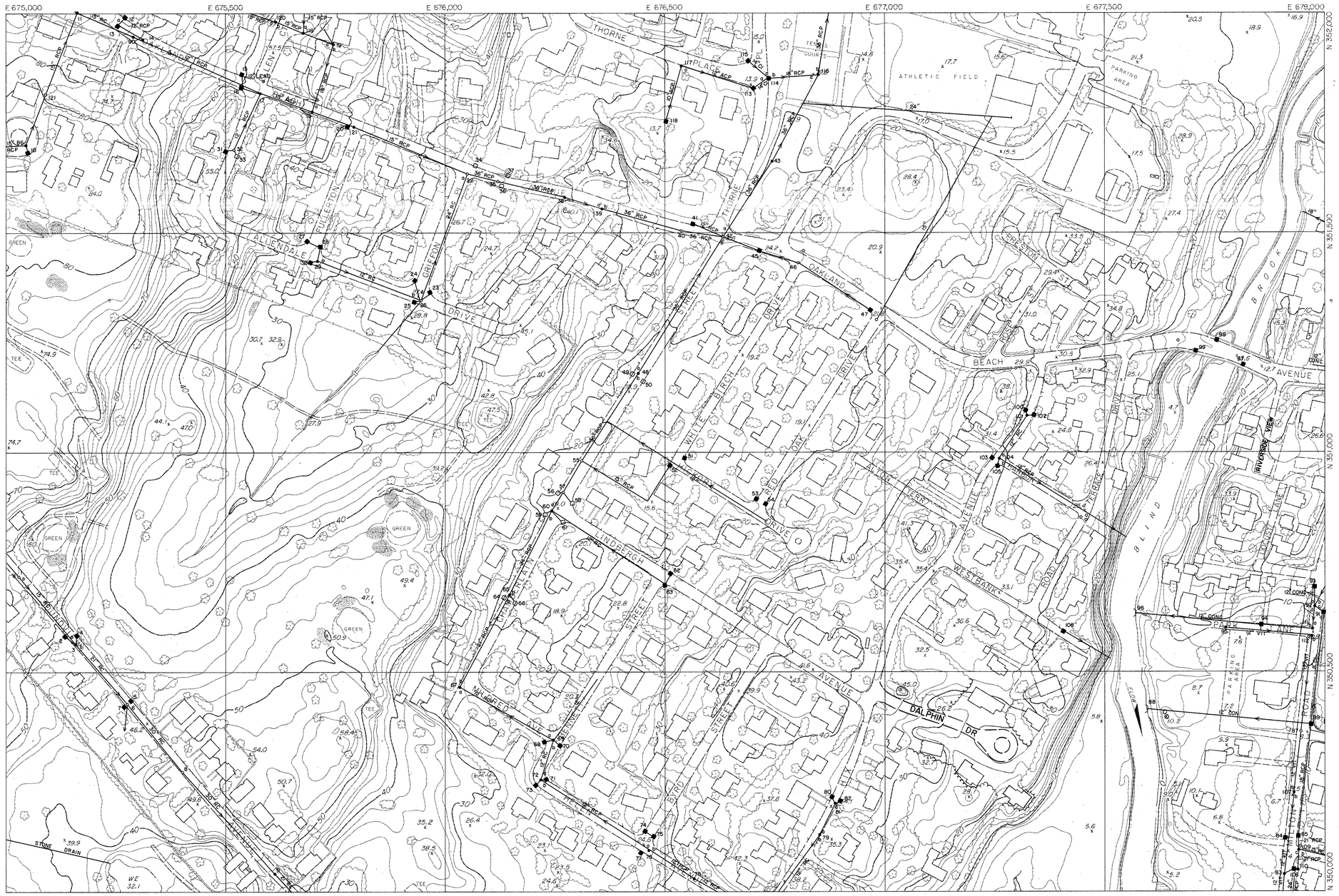

LEGEND

Roads and Streets
Drives
Curb cuts
Trails
Railroads
Buildings
Culverts and Endwalls
Fences (landmark)
Walls, retaining, stone
Trees
Rivers and Streams
Swamp and Marsh
Lakes and Ponds — WE 64.2
Contours
Depression
Spot elevation — 55.2
Control vertical — BM-6
horizontal — MON-23
Bridges
Transmission Lines
Towers
Poles
Manhole — (not field located)
Catch Basin — (not field located)

SHEET INDEX

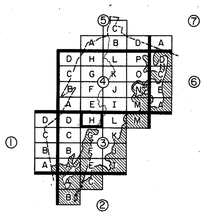

SCALE 1" = 100'

100 0 100 200 300 400 FEET
50 0 50 100 METERS

CONTOUR INTERVAL 2'

500 FOOT GRID BASED ON NEW YORK RECTANGULAR GRID SYSTEM

NATIONAL GEODETIC VERTICAL DATUM OF 1929

THIS MAP COMPLIES WITH OR EXCEEDS NATIONAL MAP ACCURACY STANDARDS.

DASHED CONTOURS ARE SHOWN IN AREAS OBSCURED BY DENSE VEGETATION. VERTICAL ACCURACY MAY BE REDUCED.

DATE OF PHOTOGRAPHY APRIL, 1978

MAP COMPILED USING PHOTOGRAMMETRIC METHODS BY

AERIAL DATA REDUCTION ASSOCIATES, INC.
PENNSAUKEN, NJ HEBRON, CT
RICHMOND, VA EAST PROVIDENCE, RI

STORM DRAINAGE SYSTEM MAP

OF THE

CITY OF RYE

WESTCHESTER COUNTY, NEW YORK

146.17	146.18	146.19
153.05		153.07
153.09	153.10	153.11

TAX MAP NO. 153.06

SHEET NO. 3-H

A = as proposed P = photogrammetric

FIXTURE	SHEET No. 3-1					
No.-TYPE	RIM	a	b	c	d	e

LEGEND

Roads and Streets
Drives
Curb cuts
Trails
Railroads
Buildings
Culverts and Endwalls
Fences (landmark)
Walls, retaining, stone
Trees
Rivers and Streams
Swamp and Marsh
Lakes and Ponds — WE 64.2
Contours
Depression
Spot elevation — 55.8
Control vertical — BM-6
horizontal — MON-23
Bridges
Transmission Lines
Towers
Poles
Manhole — (not field located)
Catch Basin — (not field located)

SHEET INDEX

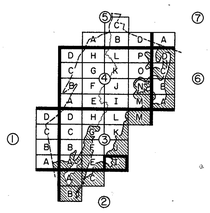

1660 1904 CITY OF RYE EST. 1942

500 FOOT GRID BASED ON NEW YORK RECTANGULAR GRID SYSTEM

NATIONAL GEODETIC VERTICAL DATUM OF 1929

SCALE 1" = 100'

100 0 100 200 300 400 FEET
30 0 30 100 METERS

CONTOUR INTERVAL 2'

MAP COMPILED USING PHOTOGRAMMETRIC METHODS BY

AERIAL DATA REDUCTION ASSOCIATES, INC.
PENNSAUKEN, N.J. HEBRON, CT.
RICHMOND, VA. EAST PROVIDENCE, RI

THIS MAP COMPLIES WITH OR EXCEEDS NATIONAL MAP ACCURACY STANDARDS.

DASHED CONTOURS ARE SHOWN IN AREAS OBSCURED BY DENSE VEGETATION. VERTICAL ACCURACY MAY BE REDUCED.

DATE OF PHOTOGRAPHY APRIL, 1978

STORM DRAINAGE SYSTEM MAP
OF THE
CITY OF RYE
WESTCHESTER COUNTY, NEW YORK

153.14	153.15	
153.18		
159.06		

TAX MAP NO.
153.19
SHEET NO.
3-I

A = as proposed P = photogrammetric

FIXTURE	SHEET No. 3-J					
No.-TYPE	RIM	a	b	c	d	e
01 CB	15.30	12.87	12.87			
02 CB	15.30	12.72	12.72			
03 MH	15.50	11.59	12.44	10.91		
04 CB	14.30	12.65	12.88			
05 MH	14.90	11.19	12.37	11.10	12.22	
06 CB	14.50	12.26				
07 MH	16.00	11.35	13.75			
08 CB	16.90P	13.91				
09 CB	17.00P					
10 CB	16.10P	13.86				
11 CB	13.30	3.31	3.64	4.31		
12 CB	12.20P	2.46				
13 MH	12.50P					
14 MH	12.60P					
15 CB	14.50	13.40				

LEGEND

Roads and Streets
Drives
Curb cuts
Trails
Railroads
Buildings
Culverts and Endwalls
Fences (landmark)
Walls, retaining, stone
Trees
Rivers and Streams
Swamp and Marsh
Lakes and Ponds
Contours
Depression
Spot elevation
Control vertical BM-6
horizontal MON-23
Bridges
Transmission Lines
Towers
Poles
Manhole (not field located)
Catch Basin (not field located)

SHEET INDEX

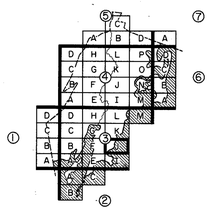

SCALE 1" = 100'

100 0 100 200 300 400 FEET
30 0 30 100 METERS

CONTOUR INTERVAL 2'

500 FOOT GRID BASED ON NEW YORK RECTANGULAR GRID SYSTEM

NATIONAL GEODETIC VERTICAL DATUM OF 1929

THIS MAP COMPLIES WITH OR EXCEEDS NATIONAL MAP ACCURACY STANDARDS.

DASHED CONTOURS ARE SHOWN IN AREAS OBSCURED BY DENSE VEGETATION. VERTICAL ACCURACY MAY BE REDUCED.

DATE OF PHOTOGRAPHY APRIL, 1978

MAP COMPILED USING PHOTOGRAMMETRIC METHODS BY

AERIAL DATA REDUCTION ASSOCIATES, INC.
PENNSAUKEN, NJ HEBRON, CT
RICHMOND, VA EAST PROVIDENCE, RI

STORM DRAINAGE SYSTEM MAP
OF THE
CITY OF RYE
WESTCHESTER COUNTY, NEW YORK

153.10	153.11	
153.14		
153.18	153.19	

TAX MAP NO. 153.15
SHEET NO. 3-J

A = as proposed P = photogrammetric

FIXTURE	SHEET No. 3-K					
No.-TYPE	RIM	a	b	c	d	e
01 MH	22.00	15.60	15.60			
02 CB	10.70	8.82				
03 CB	10.80	8.60				
04 MH	11.00	8.43	8.33	8.18		
05 MH	11.80	7.02	8.34	6.89	7.05	
06 MH	12.20	8.76	10.16			
07 CB	10.29	10.14				
08 CB	11.20	7.39				
09 CB	11.70	7.01	7.20			
10 CB	11.70	8.76				
11 MH	13.40	6.11	6.25			
12 MH	18.00	6.41	6.47	10.67		
13 CB	16.20P	11.59	12.71			
14 CB	16.50P	13.28	13.55	12.94		
15 MH	16.30	8.95	8.99	15.95		
16 MH	17.40P	9.45	9.45	15.05		
17 CB	18.40P	15.30	15.40			
18 CB	19.80P	15.51				
19 CB	15.90	13.21	12.98			
20 MH	16.20P	10.54	12.50	10.55	13.99	
21 CB	16.10	13.33				
22 MH	18.00	10.63	10.68	14.93		
23 CB	25.90P					
24 CB	26.00P					
25 CB	14.51A	11.70				
26 CB	14.51A	11.50	11.50			
27 CB	11.40A	7.40	7.40			
28 CU		6.16				
29 CB	9.10P					
30 CB	9.00P					
31 CB	14.97	12.49				
32 CB	15.98	11.07	11.00			
33 MH	15.54	10.50	10.50			
34 CU	8.80	5.80	5.80			
35 CB	15.60	12.50				
36 CB	15.60	12.00				
37 MH	16.86	11.20	11.20	11.20		
38 CB	16.80P	12.50				
39 CU		7.00				
40 MH	12.20	6.00	5.85			
41 CU	22.78					
42 MH	25.90P					
43 CB	17.80P	14.87				
44 MH	17.20P	14.48	14.47	14.45		
45 CB	17.20P	14.75				
46 MH	20.00	6.97	6.97			
47 MH	17.80	7.99	7.99			
48 MH	17.80	8.50	8.25			
49 MH	17.80	9.81	12.50			
50 MH	18.00P					
51 MH	16.00P					
52 CB	18.60P					
53 MH	14.30P					
54 CB	15.50P					
55 CB	16.00P					
56 MH	15.70P					
57 CB	15.30P					
58 MH						
59 MH	25.45A	21.96				
60 MH	21.30A	17.86	18.06	19.00	17.36	
61 MH	21.14A	17.04	16.94			
62 MH	17.87A	14.33	14.23			
63 MH	14.50A	11.09	10.99			
64 CB	21.11A	18.79	18.11			
65 CB	21.00A	19.10				
66 MH	15.54A	10.35	10.25			

LEGEND

Roads and Streets
Drives
Curb cuts
Trails
Railroads
Buildings
Culverts and Endwalls
Fences (landmark)
Walls, retaining, stone
Trees
Rivers and Streams
Swamp and Marsh
Lakes and Ponds
Contours
Depression
Spot elevation
Control vertical BM-6
horizontal MON-23
Bridges
Transmission Lines
Towers
Poles
Manhole (not field located)
Catch Basin (not field located)

SHEET INDEX

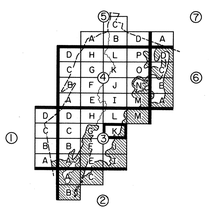

SCALE 1" = 100'

100 0 100 200 300 400 FEET
50 0 50 100 METERS

CONTOUR INTERVAL 2'

500 FOOT GRID BASED ON NEW YORK RECTANGULAR GRID SYSTEM

NATIONAL GEODETIC VERTICAL DATUM OF 1929

THIS MAP COMPLIES WITH OR EXCEEDS NATIONAL MAP ACCURACY STANDARDS.

DASHED CONTOURS ARE SHOWN IN AREAS OBSCURED BY DENSE VEGETATION. VERTICAL ACCURACY MAY BE REDUCED.

DATE OF PHOTOGRAPHY APRIL, 1978

MAP COMPILED USING PHOTOGRAMMETRIC METHODS BY

AERIAL DATA REDUCTION ASSOCIATES, INC.
PENNSAUKEN, NJ HEBRON, CT
RICHMOND, VA EAST PROVIDENCE, RI

STORM DRAINAGE SYSTEM MAP

OF THE

CITY OF RYE

WESTCHESTER COUNTY, NEW YORK

153.06	153.07	153.08
153.10		
153.14	153.15	

TAX MAP NO. 153.11

SHEET NO. 3-K

A = as proposed P = photogrammetric

FIXTURE	SHEET No. 3-L					
No.-TYPE	RIM	a	b	c	d	e
01 CB	14.32	11.07				
02 CB	14.06	10.85	10.59			
03 MH	13.02	10.09	10.04			
04 MH	11.74	7.93	8.12	7.97		
05 CB	11.49		8.41			
06 CB	11.98	6.98	6.61			
07 MH	12.60					
08 MH	14.20P					
09 MH	14.30P					
10 CB						
11 MH						
12 CB						
13 CB	17.80P	13.88	13.45			
14 CB	17.80P	13.45				
15 CB	12.00P	7.68				
16 CB	19.60P	16.40				
17 CB	9.20	5.88	6.00			
18 CB	29.87					
19 CB	31.90P					
20 MH	26.10					
21 CB	17.10P					
22 CB	19.80P					
23						
24						
25						
26 CB	26.70P					
27 CB	26.90P					
28 MH	27.50P	22.75	22.70			
29 CB	27.10P	23.70	23.05			
30 CB	25.40	22.12	20.61			
31 CB	25.90P	20.19	20.16			
32 MB	27.90P	24.79	24.73	24.70	24.75	
33 MB	29.60P	25.41	26.69	25.41		
34 CB	29.70P		26.89			
35 CB	29.80P	27.09				
36 MB	29.70P	26.75	26.01	25.88		
37 CB	30.80P	26.99				
38 CB	29.70P	27.13				
39 MH	41.90P					
40 CB	41.80P	38.14				
41 MH	38.20	35.86	33.77	34.51		
42 CB	38.20P	35.86				
43 CB	58.40P	29.87				
44 CB	58.00P					
45 CB	42.20P	39.85				
46 CB	39.00P		38.37			
47 CB	41.80P	39.60	39.70			
48 CB	36.90P	34.03				
49 CB	36.80P	33.58	33.67			
50 CB	36.60P	33.13	33.29			
51 CB	35.10P	30.40				
52 MH	33.70		28.39	29.60	28.24	
53 CB	27.40	23.29				
54 CB	27.40	22.66				
55 MH	27.90P					
56 CB	29.70P					
57 CB	27.60P					
58 CB	27.40P					
59 CB	26.00P					
60 CB	25.40P					
61 CB	25.40P					
62 CB	14.80P					
63 CB	11.90P					
64 MH	11.80P					
65 MH	11.80P					
66 MH	11.80P					
67 CB	15.90P					
68 CB	15.80P					
69 MH	16.00P					
70 MH	16.30P					
71 MH	11.80P					
72 CB	11.90P					
73 CB	11.40P					
74 MH	10.30P					
75 CB	13.20P					
76 CB	13.30P					
77 CB	13.50P					
78 CB	13.70P					
79 CB	16.20P					
80 CB	17.60P					
81 CB	19.70P					
82 CB	27.20P					
83 CB	14.80P					
84 MH	36.50P					
85 CB	39.30P					
86 CB	39.30P					
87 CB	17.70P					
88 MH	27.50P					
89 CB	19.80P					
90 CB	31.68A					
91 MH						
92 CB	29.00A	24.63				

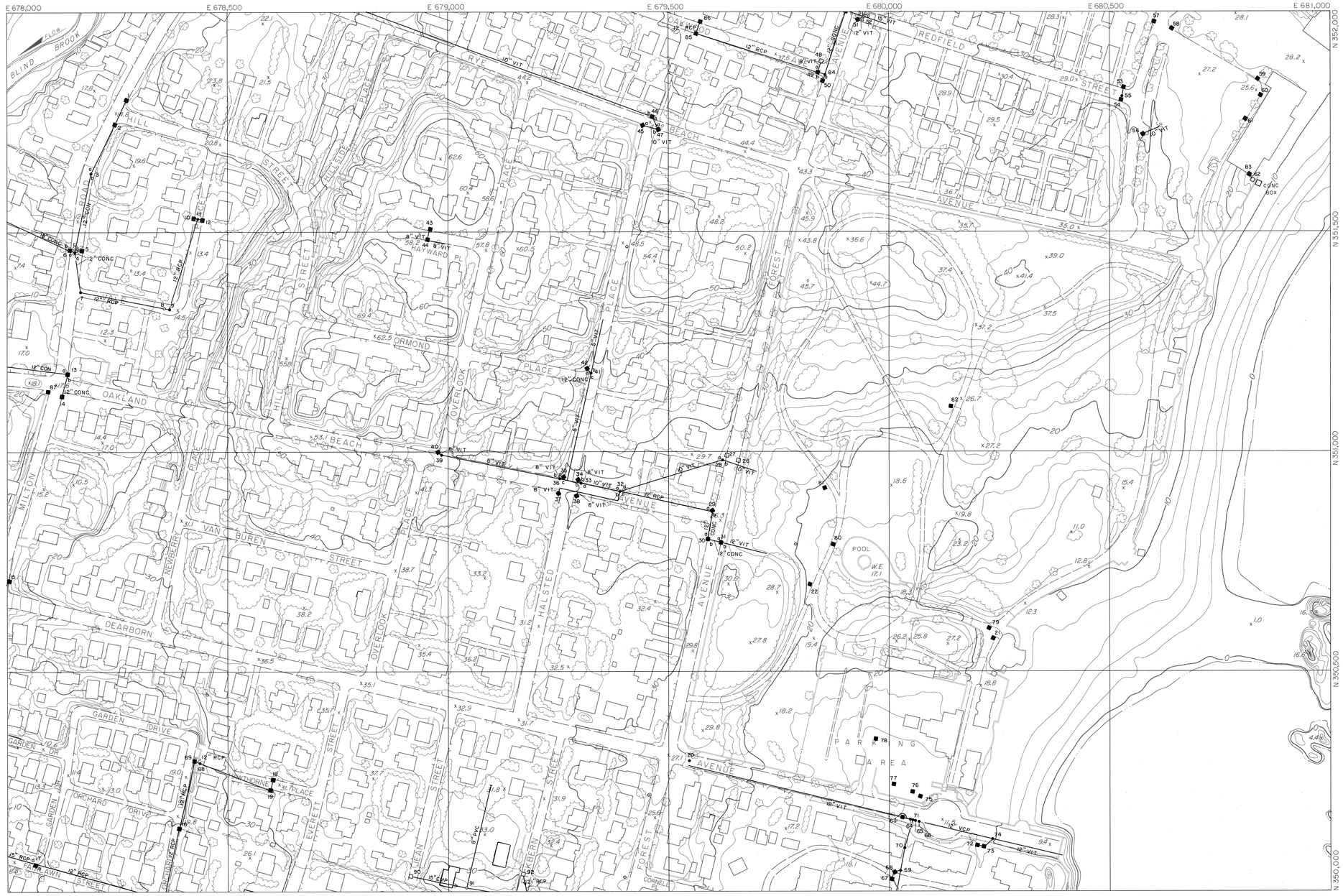

LEGEND

Roads and Streets
Drives
Curb cuts
Trails
Railroads
Buildings
Culverts and Endwalls
Fences (landmark)
Walls, retaining, stone
Trees
Rivers and Streams
Swamp and Marsh
Lakes and Ponds
Contours
Depression
Spot elevation
Control vertical BM-6
horizontal MON-23
Bridges
Transmission Lines
Towers
Poles
Manhole (not field located)
Catch Basin (not field located)

SHEET INDEX

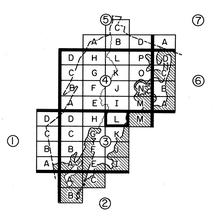

CITY OF RYE NY 1942

SCALE 1" = 100'

100 0 100 200 300 400 FEET
30 0 30 100 METERS

CONTOUR INTERVAL 2'

500 FOOT GRID BASED ON NEW YORK RECTANGULAR GRID SYSTEM

NATIONAL GEODETIC VERTICAL DATUM OF 1929

DATE OF PHOTOGRAPHY APRIL, 1978

MAP COMPILED USING PHOTOGRAMMETRIC METHODS BY

AERIAL DATA REDUCTION ASSOCIATES, INC.
PENNSAUKEN, NJ HEBRON, CT
RICHMOND, VA EAST PROVIDENCE, RI

THIS MAP COMPLIES WITH OR EXCEEDS NATIONAL MAP ACCURACY STANDARDS.

DASHED CONTOURS ARE SHOWN IN AREAS OBSCURED BY DENSE VEGETATION. VERTICAL ACCURACY MAY BE REDUCED.

STORM DRAINAGE SYSTEM MAP
OF THE
CITY OF RYE
WESTCHESTER COUNTY, NEW YORK

146.18	146.19	146.20
153.06		153.08
153.10	153.11	

TAX MAP NO. 153.07
SHEET NO. 3-L

A = as proposed P = photogrammetric

FIXTURE	SHEET No. 3-M					
No.-TYPE	RIM	a	b	c	d	e

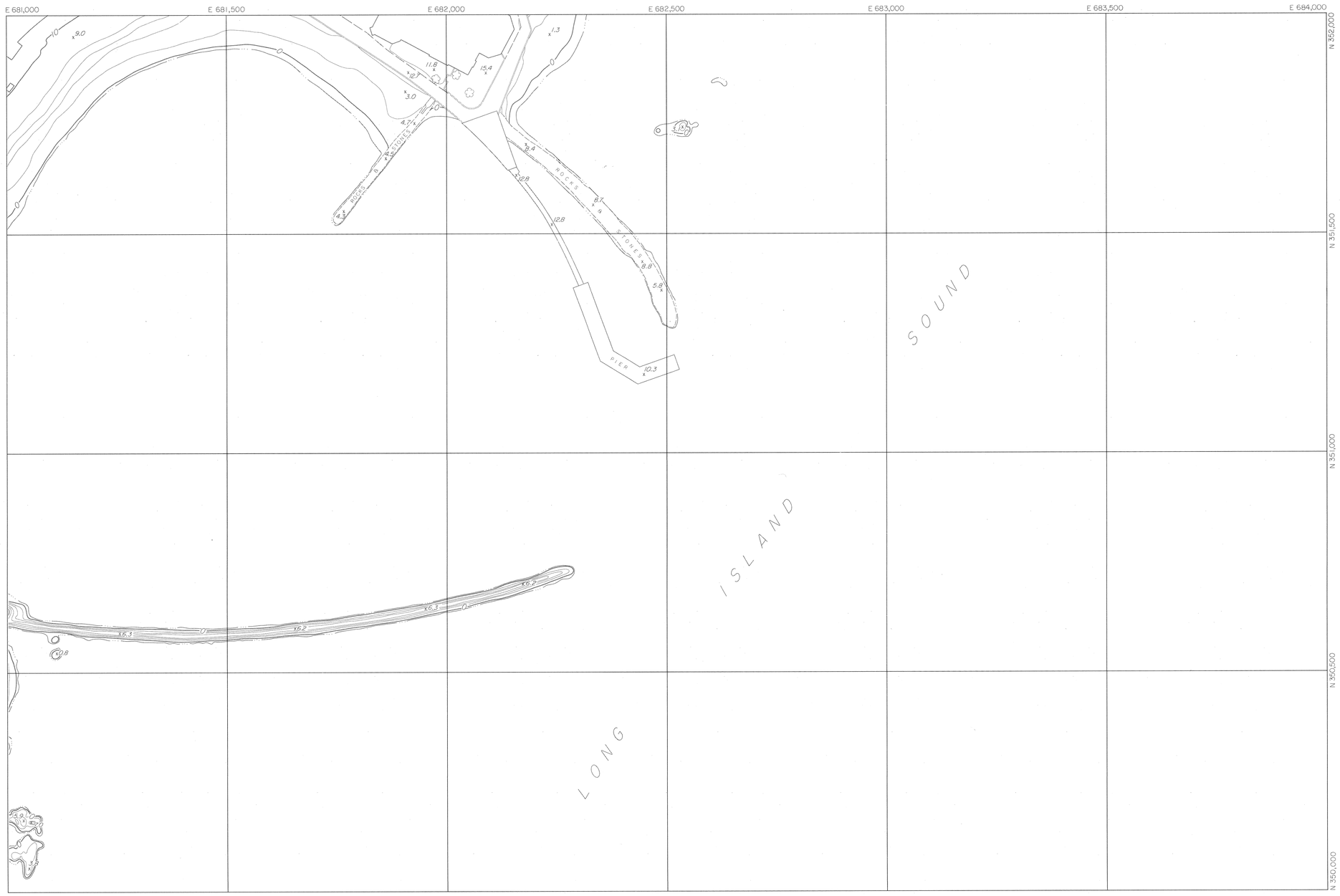

LEGEND

Roads and Streets
Drives
Curb cuts
Trails
Railroads
Buildings
Culverts and Endwalls
Fences (landmark)
Walls, retaining, stone
Trees
Rivers and Streams
Swamp and Marsh
Lakes and Ponds — WE 64.2
Contours — 60
Depression
Spot elevation — 55.8
Control vertical — BM-6
horizontal — MON-23
Bridges
Transmission Lines
Towers
Poles
Manhole — a b c (not field located)
Catch Basin — a b 3 (not field located)

SHEET INDEX

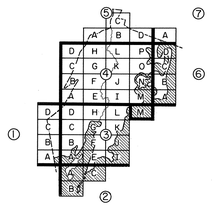

500 FOOT GRID BASED ON NEW YORK RECTANGULAR GRID SYSTEM

NATIONAL GEODETIC VERTICAL DATUM OF 1929

SCALE 1" = 100'

100 0 100 200 300 400 FEET

50 0 50 100 METERS

CONTOUR INTERVAL 2'

DATE OF PHOTOGRAPHY APRIL, 1978

STORM DRAINAGE SYSTEM MAP

OF THE

CITY OF RYE

WESTCHESTER COUNTY, NEW YORK

146.19	146.20	147.17
153.07		
153.11		

TAX MAP NO. 153.08

SHEET NO. 3-M

MAP COMPILED USING PHOTOGRAMMETRIC METHODS BY

AERIAL DATA REDUCTION ASSOCIATES, INC.
PENNSAUKEN, NJ HEBRON, CT
RICHMOND, VA EAST PROVIDENCE, RI

THIS MAP COMPLIES WITH OR EXCEEDS NATIONAL MAP ACCURACY STANDARDS.

DASHED CONTOURS ARE SHOWN IN AREAS OBSCURED BY DENSE VEGETATION. VERTICAL ACCURACY MAY BE REDUCED.

A = as proposed P = photogrammetric

FIXTURE	SHEET No. 4-A					
No.-TYPE	RIM	a	b	c	d	e
01 CO		29.60				
02 CB	32.70P					
03 CB	32.30P					
04 MH	34.60P					
05 MH	34.30P					
06 CB	36.20P					
07 CB	34.70P					
08 CB	40.80P					
09 MH	40.20P					
10 CB	41.40P					
11 CB	40.90P					
12 CB	41.50P					
13 MH	41.20P					
14 CB	41.60P					
15 CB	61.80P					
16 CB	61.40P					
17 CB	71.30P					
18 CB	63.80A	59.25	59.20			
19 MH	65.50A	59.63	59.63			
20 CB	65.70A	61.30	60.20			
21 CB	64.00A	60.50				
22 CB	60.30A					
23 CB	53.70A					
24 CB	49.30P					
25 CB	27.10P					
26 CB	38.80P					
27 CO	31.90P					
28 CB	40.30P					
29 CB	59.10P					
30 CB	55.85A	51.16	50.96			
31 CB	57.06A	52.24				
32 CB	84.60A	80.50				
33 CB	84.60P					
34 MH	62.20A	58.85				
35 CB	33.30P					
36 CB	33.30P					
37 MH	43.17	37.67	37.67			

LEGEND

Roads and Streets
Drives
Curb cuts
Trails
Railroads
Buildings
Culverts and Endwalls
Fences (landmark)
Walls, retaining, stone
Trees
Rivers and Streams
Swamp and Marsh
Lakes and Ponds — WE 64.2
Contours — 80
Depression
Spot elevation — ×35.8
Control vertical — × BM-6
horizontal — △ MON-23
Bridges
Transmission Lines
Towers
Poles
Manhole — a b c (not field located)
Catch Basin — a b c (not field located)

SHEET INDEX

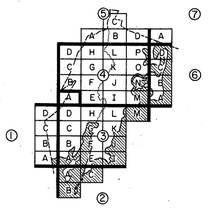

SCALE 1" = 100'

100 0 100 200 300 400 FEET
50 0 50 100 METERS

CONTOUR INTERVAL 2'

500 FOOT GRID BASED ON NEW YORK RECTANGULAR GRID SYSTEM

NATIONAL GEODETIC VERTICAL DATUM OF 1929

DATE OF PHOTOGRAPHY APRIL, 1978

THIS MAP COMPLIES WITH OR EXCEEDS NATIONAL MAP ACCURACY STANDARDS.

DASHED CONTOURS ARE SHOWN IN AREAS OBSCURED BY DENSE VEGETATION. VERTICAL ACCURACY MAY BE REDUCED.

MAP COMPILED USING PHOTOGRAMMETRIC METHODS BY

AERIAL DATA REDUCTION ASSOCIATES, INC.
PENNSAUKEN, NJ HEBRON, CT
RICHMOND, VA EAST PROVIDENCE, RI

STORM DRAINAGE SYSTEM MAP

OF THE

CITY OF RYE

WESTCHESTER COUNTY, NEW YORK

	146.13	146.14
		146.18
152.08	153.05	153.06

TAX MAP NO. 146.17

SHEET NO. 4-A

A = as proposed P = photogrammetric

FIXTURE	SHEET No. 4-B					
No.-TYPE	RIM	a	b	c	d	e
01 CB	94.70P					
02 CB	83.80A					
03 CB	83.20A					
04 CB	83.95A					
05 CB	85.70A					
06 CB	83.20A					
07 CB	90.60A					
08 CB	84.20A					
09 CB	79.60A					
10 CB	82.80A					
11 CB	83.20A					
12 CB	73.00A					
13 CB	68.50A					
14 CB	57.40A	48.70				
15 CB	51.00P					
16 CB	50.50P					
17 CB	49.80A	35.70				
18 CB	39.30P	34.10				
19 CU		33.10				
20 CB	52.40P					
21 CB	84.90					
22 CB	85.04					
23 CB	66.00P					
24 CB	64.00P					
25 CB	70.00P					

LEGEND

Roads and Streets
Drives
Curb cuts
Trails
Railroads
Buildings
Culverts and Endwalls
Fences (landmark)
Walls, retaining, stone
Trees
Rivers and Streams
Swamp and Marsh
Lakes and Ponds
Contours
Depression
Spot elevation
Control vertical BM-6
horizontal MON-23
Bridges
Transmission Lines
Towers
Poles
Manhole (not field located)
Catch Basin (not field located)

SHEET INDEX

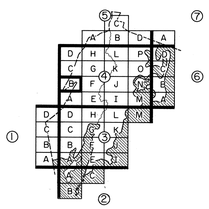

SCALE 1" = 100'

100 0 100 200 300 400 FEET
30 0 30 100 METERS

CONTOUR INTERVAL 2'

500 FOOT GRID BASED ON NEW YORK RECTANGULAR GRID SYSTEM

NATIONAL GEODETIC VERTICAL DATUM OF 1929

THIS MAP COMPLIES WITH OR EXCEEDS NATIONAL MAP ACCURACY STANDARDS.

DASHED CONTOURS ARE SHOWN IN AREAS OBSCURED BY DENSE VEGETATION. VERTICAL ACCURACY MAY BE REDUCED.

DATE OF PHOTOGRAPHY APRIL, 1978

MAP COMPILED USING PHOTOGRAMMETRIC METHODS BY

AERIAL DATA REDUCTION ASSOCIATES, INC.
PENNSAUKEN, NJ HEBRON, CT
RICHMOND, VA EAST PROVIDENCE, RI

STORM DRAINAGE SYSTEM MAP

OF THE

CITY OF RYE

WESTCHESTER COUNTY, NEW YORK

	146.09	146.10
		146.14
	146.17	146.18

TAX MAP NO.
146.13
SHEET NO.
4-B

A = as proposed P = photogrammetric

FIXTURE	SHEET No. 4-C					
No.-TYPE	RIM	a	b	c	d	e
01 CB	56.77	48.05				
02 CB	51.60 P					
03 CB	54.30 P					
04 MH	54.50 P					
05 CB	41.30 P					
06 CB	41.30 P					
07 MH	41.40 P					
08 MH	42.50 P					

LEGEND

Roads and Streets
Drives
Curb cuts
Trails
Railroads
Buildings
Culverts and Endwalls
Fences (landmark)
Walls, retaining, stone
Trees
Rivers and Streams
Swamp and Marsh
Lakes and Ponds — W.E. 64.2
Contours — Depression — Spot elevation — 60 — 58.8
Control vertical — BM-6
horizontal — MON-23
Bridges
Transmission Lines
Towers
Poles
Manhole — (not field located)
Catch Basin — (not field located)

SHEET INDEX

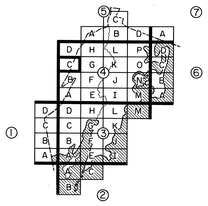

SCALE 1" = 100'

100 0 100 200 300 400 FEET
50 0 50 100 METERS

CONTOUR INTERVAL 2'

500 FOOT GRID BASED ON NEW YORK RECTANGULAR GRID SYSTEM

NATIONAL GEODETIC VERTICAL DATUM OF 1929

THIS MAP COMPLIES WITH OR EXCEEDS NATIONAL MAP ACCURACY STANDARDS.

DASHED CONTOURS ARE SHOWN IN AREAS OBSCURED BY DENSE VEGETATION. VERTICAL ACCURACY MAY BE REDUCED.

DATE OF PHOTOGRAPHY APRIL, 1978

MAP COMPILED USING PHOTOGRAMMETRIC METHODS BY

AERIAL DATA REDUCTION ASSOCIATES, INC.
PENNSAUKEN, NJ HEBRON, CT
RICHMOND, VA EAST PROVIDENCE, RI

STORM DRAINAGE SYSTEM MAP

OF THE

CITY OF RYE

WESTCHESTER COUNTY, NEW YORK

	146.05	146.06
		146.10
	146.13	146.14

TAX MAP NO.
146.09
SHEET NO.
4-C

A = as proposed P = photogrammetric

FIXTURE	SHEET No. 4-D					
No.-TYPE	RIM	a	b	c	d	e
01 CB	49.30P					
02 CB	49.30P					



LEGEND

Roads and Streets
Drives
Curb cuts
Trails
Railroads
Buildings
Culverts and Endwalls
Fences (landmark)
Walls, retaining, stone
Trees
Rivers and Streams
Swamp and Marsh
Lakes and Ponds
Contours
Depression
Spot elevation
Control vertical BM-6
horizontal MON-23
Bridges
Transmission Lines
Towers
Poles
Manhole (not field located)
Catch Basin (not field located)

SHEET INDEX

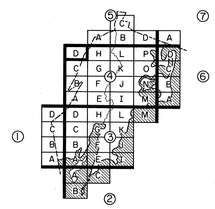

1660 1904 CITY OF RYE NY 1942

SCALE 1" = 100'

100 0 100 200 300 400 FEET

50 0 50 100 METERS

CONTOUR INTERVAL 2'

500 FOOT GRID BASED ON NEW YORK RECTANGULAR GRID SYSTEM

NATIONAL GEODETIC VERTICAL DATUM OF 1929

DATE OF PHOTOGRAPHY APRIL, 1978

STORM DRAINAGE SYSTEM MAP

OF THE

CITY OF RYE

WESTCHESTER COUNTY, NEW YORK

		139.18
		146.06
	146.09	146.10

TAX MAP NO. 146.05

SHEET NO. 4-D

MAP COMPILED USING PHOTOGRAMMETRIC METHODS BY

AERIAL DATA REDUCTION ASSOCIATES, INC.
PENNSAUKEN, NJ HEBRON, CT
RICHMOND, VA EAST PROVIDENCE, RI

THIS MAP COMPLIES WITH OR EXCEEDS NATIONAL MAP ACCURACY STANDARDS.

DASHED CONTOURS ARE SHOWN IN AREAS OBSCURED BY DENSE VEGETATION. VERTICAL ACCURACY MAY BE REDUCED.

A = as proposed P = photogrammetric

FIXTURE No.-TYPE	SHEET No. 4-E RIM	a	b	c	d	e
01 CB	75.20P					
02 CB	95.60P					
03 CB	96.00P					
04 CB	95.60P					
05						
06 CB	51.40	48.40				
07 CB	52.50	47.90	47.40			
08 CB	79.90P					
09 MH	80.00P					
10 CB	80.00P					
11 CB	87.10P					
12 CB	55.30P					
13 MH	54.70P					
14 MH	54.70A	46.81				
15 CB	54.90P					
16 MH	49.60A	42.92	42.92			
17 CB	46.60P					
18 MH	46.30A	38.81	38.81			
19 MH	49.30P					
20 CB	47.70P					
21 MH	45.20P					
22 MH	43.60P					
23 CB	41.20P					
24 MH	40.90A	33.00	33.00			
25 CB	40.90P					
26 MH	16.30A	9.49	9.49			
27 CB	10.10P					
28 MH	9.85A	5.43				
29 CB	10.20P					
30 CB	10.20P					
31 CB	17.00P	11.35				
32 CB	17.00P	11.20	10.90			
33 CB	14.00P					
34 MH	13.70P					
35 CB	13.80P					
36 CB	12.20P					
37 CB	35.20P					
38 CB	35.20P					
39 CB	35.50P					
40 CB	42.00P					
41 CB	42.00P					
42 CB	55.80P					
43 CB	65.90P					
44 MH	65.30P					
45 MH	69.50P					
46 MH	69.60P					
47 MH	70.20P					
48 CB	69.20P					
49 CB	69.20P					
50 CB	42.30P					
51 CB	42.30P					
52 CB	30.00P					
53 CB	28.00P					
54 CB	28.00P					
55 CB	12.38					
56 CB	12.28	2.89				
57 CB	9.58					
58 CB	9.64					
59 CB	23.70P					
60 CB	16.00P					
61 MH	15.80	8.50	8.50	10.00		
62 MH	75.60	69.20	67.50			
63 CB	14.80P					
64 CB	15.50P					
65 CB	10.00P					
66 CB	10.20P					
67 CU						
68 MH	57.50P					
69 MH	56.50P					
70 CB	17.50P					
71 CU						
72 MH	7.80P					

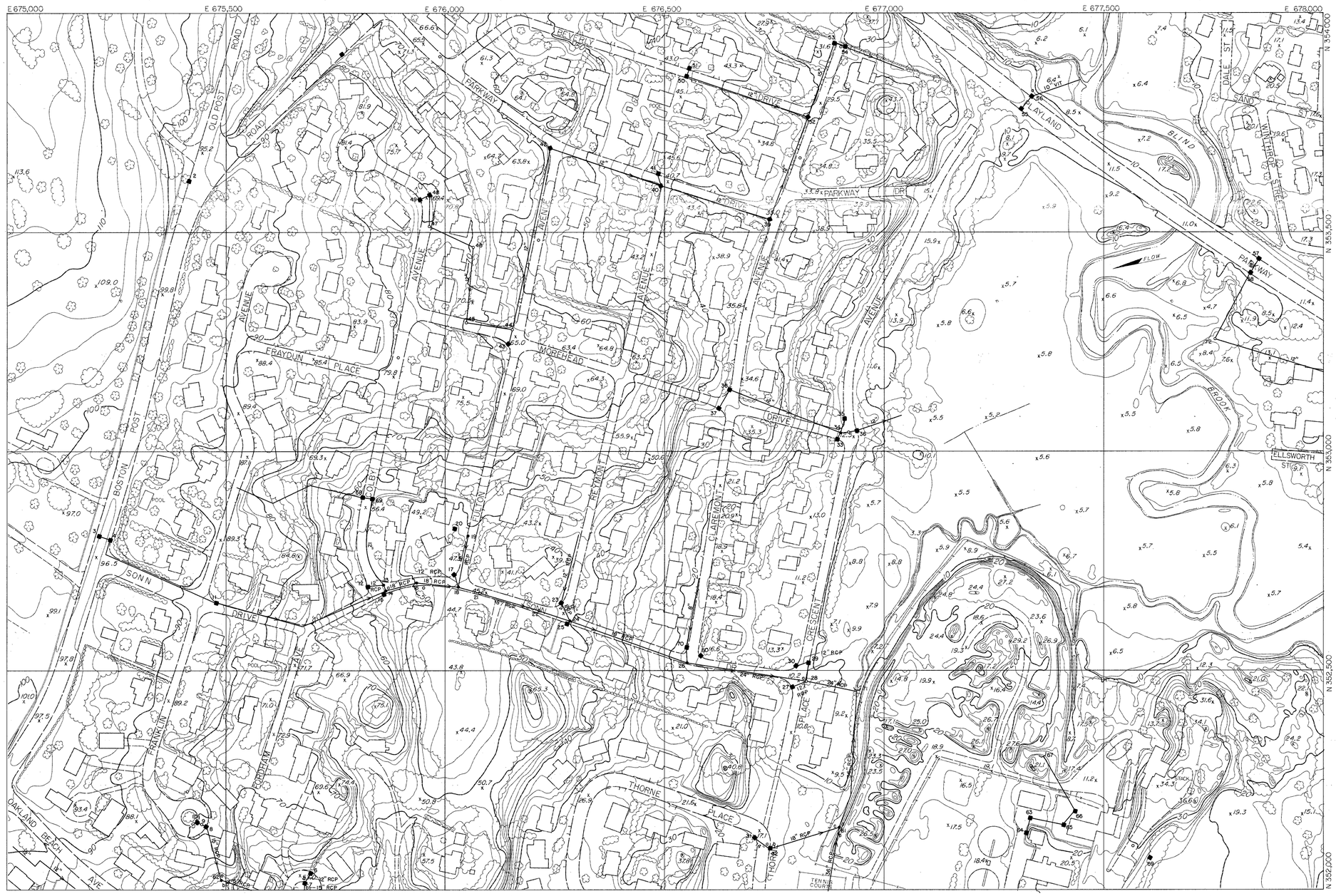

LEGEND

- Roads and Streets
- Drives
- Curb cuts
- Trails
- Railroads
- Buildings
- Culverts and Endwalls
- Fences (landmark)
- Walls, retaining, stone
- Trees
- Rivers and Streams
- Swamp and Marsh
- Lakes and Ponds — WE 64.2
- Contours — Depression — Spot elevation
- Control — vertical × BM-6 — horizontal △ MON-23
- Bridges
- Transmission Lines
- Towers
- Poles
- Manhole (not field located)
- Catch Basin (not field located)

SHEET INDEX

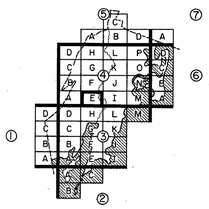

SCALE 1" = 100'

100 0 100 200 300 400 FEET

50 0 50 100 METERS

CONTOUR INTERVAL 2'

500 FOOT GRID BASED ON NEW YORK RECTANGULAR GRID SYSTEM

NATIONAL GEODETIC VERTICAL DATUM OF 1929

DATE OF PHOTOGRAPHY APRIL, 1978

THIS MAP COMPLIES WITH OR EXCEEDS NATIONAL MAP ACCURACY STANDARDS.

DASHED CONTOURS ARE SHOWN IN AREAS OBSCURED BY DENSE VEGETATION. VERTICAL ACCURACY MAY BE REDUCED.

MAP COMPILED USING PHOTOGRAMMETRIC METHODS BY

AERIAL DATA REDUCTION ASSOCIATES, INC.
PENNSAUKEN, NJ HEBRON, CT
RICHMOND, VA EAST PROVIDENCE, RI

STORM DRAINAGE SYSTEM MAP

OF THE

CITY OF RYE

WESTCHESTER COUNTY, NEW YORK

146.13	146.14	146.15
146.17		146.19
153.05	153.06	153.07

TAX MAP NO. 146.18

SHEET NO. 4-E

A = as proposed P = photogrammetric

FIXTURE	SHEET No. 4-F					
No.-TYPE	RIM	a	b	c	d	e
01 CB	85.00P					
02 CB	67.50P					
03 CB	67.50P					
04 CB	68.00P					
05 CB	68.30P					
06 CB	75.80P					
07 CB	76.10P					
08 CB	76.10P					
09 CB	75.80P					
10 CB	67.00P					
11 CB	67.00P					
12 CB	67.00P					
13 CB	67.00P					
14 CB	64.00P					
15 CB	65.00P					
16 CB	65.00P					
17 CB	64.60P					
18 CB	56.80					
19 CB	56.80P					
20 CB	44.00P					
21 CB	53.00P					
22 CB	54.00P					
23 CB	54.00P					
24 CB	54.20P					
25 CU						
26 CB	52.90P					
27 CB	52.60P					
28 CB	45.00P					
29 CB	45.80P	42.72				
30 MH	45.70P					
31 CU						
32 CB	51.90P					
33 CB	51.90P					
34 CU						
35 CB	42.10P					
36 CB	42.40P					
37 CB	42.40P					
38 CB	42.50P					
39 CB	39.50P					
40 CB	39.50P					
41 CB	51.70P					
42 CB	51.00P					
43 CB	52.00P					
44 CB	53.00P					
45 CB	53.00P					
46 CB	55.80P					
47 CB	56.00P					
48 CB	39.80P					
49 CB	39.00P					
50 CB	39.00P					
51 CB	13.80P					
52 CB	14.10P					
53 CB	29.80P					
54 CB	30.30P	26.85				
55 CB	30.30P	27.70				
56 MH	33.50P					
57 MH	34.20P					
58 CB	28.20P					
59 CB	27.80P					
60 CB	21.80P					
61 CB	38.30P					
62 CB	38.30P					
63 CB	57.30P					
64 CB	57.30P					
65 CB	69.90P					
66 CB	69.90P					
67 CB	88.20P					
68 CB	88.20P					
69 CB	53.60P					
70 CB	23.40P					
71 CB	23.40P					
72 CB	38.80P	32.00				
73 CB	38.80P	32.00				
74 CB	20.20P					
75 MH	20.30P	11.50				
76 CB	20.20P	12.80				
77 CB	46.50	44.02				
78 MH	56.80P					
79 MH	55.60P					
80 MH	40.80P	31.00				
81 MH	34.50P	25.50				
82 MH	17.30P	12.00				
83 MH	11.00P	4.70				
84 CU		3.45				
85 CB	47.80	43.70				
86 CB	47.80P	43.81				
87 CB	47.80P	43.18				
88 CB	14.00P	8.60				
89 CB	14.00P	10.00	9.00			
90 CB	13.80P	10.20				
91 MH	30.13	27.70	25.18			
92 MH	25.11	17.71	17.31			
93 CB	25.00P					
94 MH	25.17	19.62				
95 MH	9.84	7.16				
96 MH	10.25	9.10	9.10			
97 MH	9.92	6.82	6.82			
98 MH	9.79	6.16	6.16			
99 MH	9.76	6.43	6.43			
100 MH	9.95	6.50	6.50			
101 MH	9.75	6.58	6.58			
102 MH	38.90P	31.50				
103 MH	106.08	99.68				
104 MH	99.81	94.40				
105 MH	83.19	77.59				
106 MH						
107 MH	89.10P					
108 MH	86.80P					
109 CU		37.20				
110 CB		38.00				
111 MH		45.60				
112 MH		55.50				
113 CB		67.10				
114 CB		67.60				
115 CB	84.90					
116 CB	85.10					

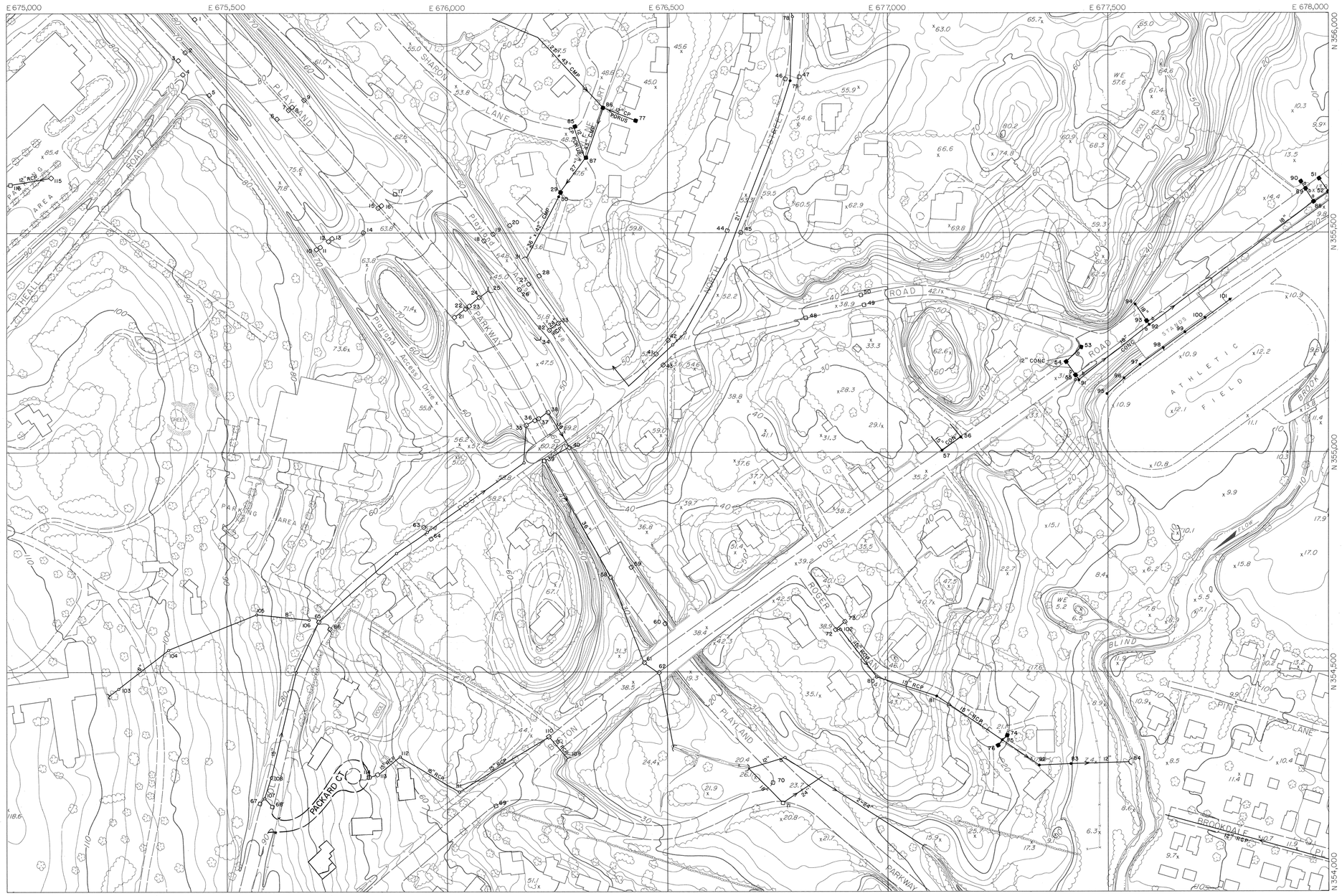

LEGEND

- Roads and Streets
- Drives
- Curb cuts
- Trails
- Railroads
- Buildings
- Culverts and Endwalls
- Fences (landmark)
- Walls, retaining, stone
- Trees
- Rivers and Streams
- Swamp and Marsh
- Lakes and Ponds
- Contours
- Depression
- Spot elevation
- Control vertical BM-6
- horizontal MON-23
- Bridges
- Transmission Lines
- Towers
- Poles
- Manhole (not field located)
- Catch Basin (not field located)

SHEET INDEX

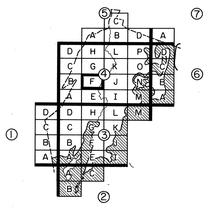

SCALE 1" = 100'

100 0 100 200 300 400 FEET

50 0 50 100 METERS

CONTOUR INTERVAL 2'

500 FOOT GRID BASED ON NEW YORK RECTANGULAR GRID SYSTEM

NATIONAL GEODETIC VERTICAL DATUM OF 1929

THIS MAP COMPLIES WITH OR EXCEEDS NATIONAL MAP ACCURACY STANDARDS.

DASHED CONTOURS ARE SHOWN IN AREAS OBSCURED BY DENSE VEGETATION. VERTICAL ACCURACY MAY BE REDUCED.

DATE OF PHOTOGRAPHY APRIL, 1978

MAP COMPILED USING PHOTOGRAMMETRIC METHODS BY

ADRA AERIAL DATA REDUCTION ASSOCIATES, INC.
TRENTON, NJ HEBRON, CT
RICHMOND, VA EAST PROVIDENCE, RI

STORM DRAINAGE SYSTEM MAP

OF THE

CITY OF RYE

WESTCHESTER COUNTY, NEW YORK

146.09	146.10	146.11
146.13		146.15
146.17	146.18	146.19

TAX MAP NO. 146.14

SHEET NO. 4-F

A = as proposed P = photogrammetric

FIXTURE	SHEET No. 4-G					
No.-TYPE	RIM	a	b	c	d	e
01 CB	67.50P					
02 CB	67.50P					
03 CB	56.10P					
04 CB	59.50P					
05 CB	59.50P					
06 CB	58.70P					
07 CB	62.00P					
08 CB	62.00P					
09 CB	63.50P					
10 CB	61.70P					
11 CB	57.80P					
12 CB	57.70P					
13 CB	54.50P					
14 CB	53.80P					
15 CB	85.20P					
16 CB	85.30P					
17 CB	85.30P					
18 CU						
19 CU						
20 CB	61.40P					
21 CB	61.30P					
22 CB	61.30P					
23 CB	59.40P					
24 CB	56.50P					
25 CB	56.50P					
26 CB	58.40P					
27 CB	58.60P					
28 CB	57.20P					
29 CB	57.20P					
30 CB	60.80P					
31 CB	71.27					
32 MH	56.50P					
33 MH	60.60					

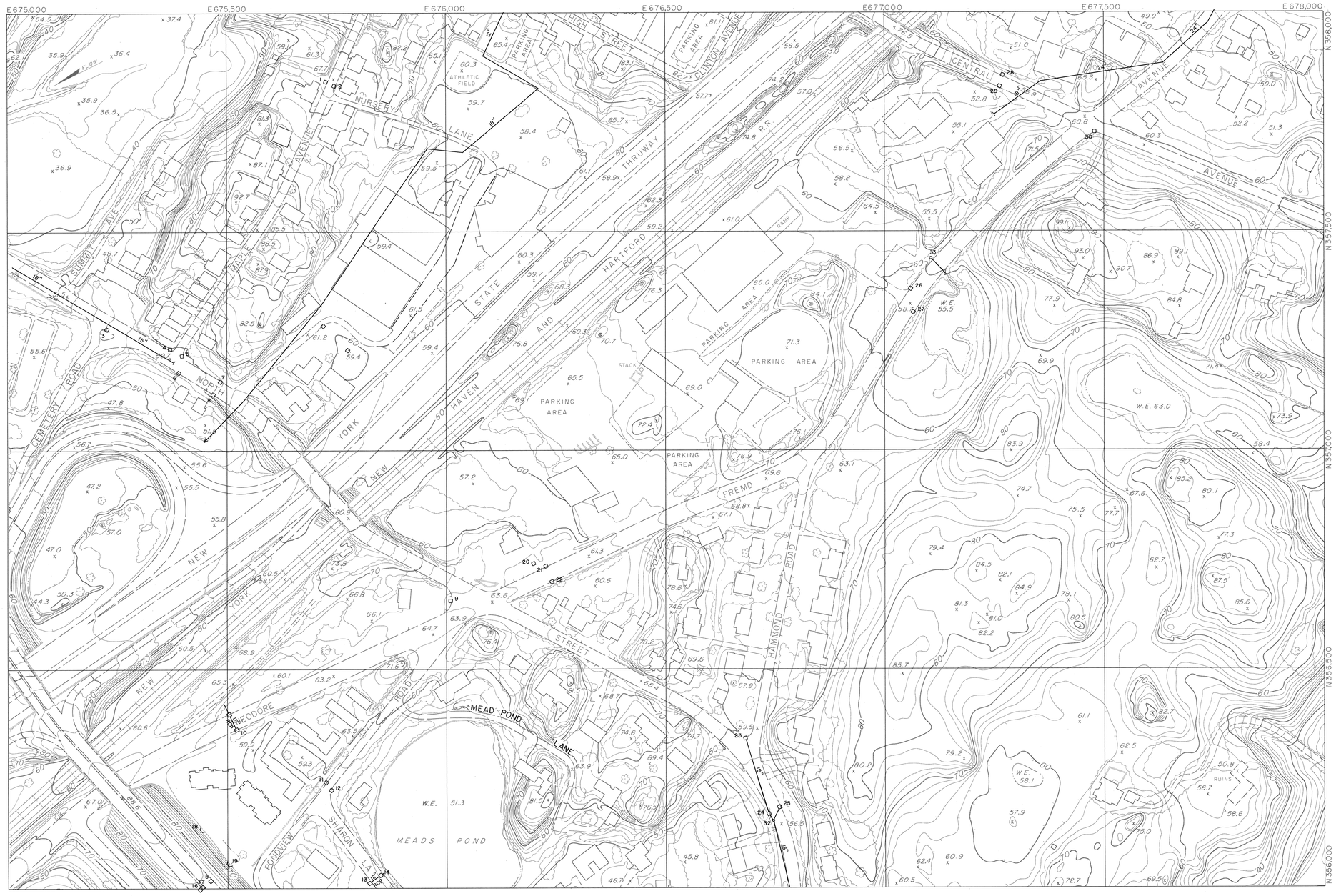

LEGEND

- Roads and Streets
- Drives
- Curb cuts
- Trails
- Railroads
- Buildings
- Culverts and Endwalls
- Fences (landmark)
- Walls, retaining, stone
- Trees
- Rivers and Streams
- Swamp and Marsh
- Lakes and Ponds — W.E. 64.2
- Contours — 60
- Depression
- Spot elevation — 55.8
- Control vertical — BM-6
- horizontal — MON-23
- Bridges
- Transmission Lines
- Towers
- Poles
- Manhole — (not field located)
- Catch Basin — (not field located)

SHEET INDEX

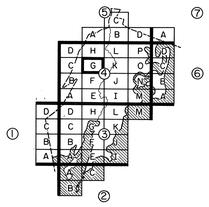

SCALE 1" = 100'

100 0 100 200 300 400 FEET

50 0 50 100 METERS

CONTOUR INTERVAL 2'

500 FOOT GRID BASED ON NEW YORK RECTANGULAR GRID SYSTEM

NATIONAL GEODETIC VERTICAL DATUM OF 1929

DATE OF PHOTOGRAPHY APRIL, 1978

THIS MAP COMPLIES WITH OR EXCEEDS NATIONAL MAP ACCURACY STANDARDS.

DASHED CONTOURS ARE SHOWN IN AREAS OBSCURED BY DENSE VEGETATION. VERTICAL ACCURACY MAY BE REDUCED.

MAP COMPILED USING PHOTOGRAMMETRIC METHODS BY

AERIAL DATA REDUCTION ASSOCIATES, INC.
PENNSAUKEN, NJ HEBRON, CT
RICHMOND, VA EAST PROVIDENCE, RI

STORM DRAINAGE SYSTEM MAP
OF THE
CITY OF RYE
WESTCHESTER COUNTY, NEW YORK

146.05	146.06	146.07
146.09		146.11
146.13	146.14	146.15

TAX MAP NO. 146.10

SHEET NO. 4-G

A = as proposed P = photogrammetric

FIXTURE	SHEET No. 4-H					
No.-TYPE	RIM	a	b	c	d	e
01 CB	33.40					
02 MH	33.80A	31.10				
03 CB	33.30P					
04 CB	49.70P					
05 CB	49.70P					
06 CB	65.80P					
07 CB	61.50P					
08 CB	56.10P					
09 CB	74.80P					
10 CB	74.80P					
11 CB	74.70P					
12 CB	74.80P					
13 CB	71.50P					
14 CB	71.70P					
15 CB	72.00P					
16 CB	64.10P					
17 CB	64.10P					
18 CB	71.30P					

LEGEND

Roads and Streets
Drives
Curb cuts
Trails
Railroads
Buildings
Culverts and Endwalls
Fences (landmark)
Walls, retaining, stone
Trees
Rivers and Streams
Swamp and Marsh
Lakes and Ponds — W.E. 64.2
Contours — 60
Depression
Spot elevation — 55.8
Control vertical — BM-6
horizontal — MON-23
Bridges
Transmission Lines
Towers
Poles
Manhole — a b c (not field located)
Catch Basin — a b d (not field located)

SHEET INDEX

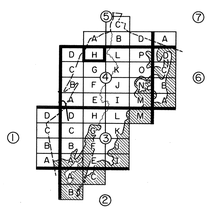

SCALE 1" = 100'

100 0 100 200 300 400 FEET
50 0 50 100 METERS

CONTOUR INTERVAL 2'

500 FOOT GRID BASED ON NEW YORK RECTANGULAR GRID SYSTEM

NATIONAL GEODETIC VERTICAL DATUM OF 1929

THIS MAP COMPLIES WITH OR EXCEEDS NATIONAL MAP ACCURACY STANDARDS.

DASHED CONTOURS ARE SHOWN IN AREAS OBSCURED BY DENSE VEGETATION. VERTICAL ACCURACY MAY BE REDUCED.

DATE OF PHOTOGRAPHY APRIL, 1978

MAP COMPILED USING PHOTOGRAMMETRIC METHODS BY

AERIAL DATA REDUCTION ASSOCIATES, INC.
PENNSAUKEN, NJ HEBRON, CT
RICHMOND, VA EAST PROVIDENCE, RI

STORM DRAINAGE SYSTEM MAP
OF THE
CITY OF RYE
WESTCHESTER COUNTY, NEW YORK

139.18	139.18	139.19
146.05		146.07
146.09	146.10	146.11

TAX MAP NO.
146.06
SHEET NO.
4-H

A = as proposed P = photogrammetric

FIXTURE No.-TYPE	SHEET No. 4-I RIM	a	b	c	d	e
01 MH	16.57	12.90	11.02	11.17		
02 CB	15.97	11.42	11.34			
03 CB	15.69	11.99	11.92			
04 CB	15.81	12.43				
05 MH	15.49	12.57	12.35	12.34		
06 CB	15.84			12.60		
07 CB	9.11	7.36				
08 CB	10.05	6.76	6.66	7.14		
09 CB	11.20P					
10 CB	10.96	7.76	7.50	7.58		
11 CB	11.15	8.07				
12 CB	15.50	12.87				
13 CB	15.30	12.17	11.69			
14 MH	16.20P					
15 MH	12.20	8.24	8.18			
16 MH	12.00	8.60	8.68	8.69	8.68	
17 CB	10.70				8.70	
18 CB	10.50	8.77				
19 CB	10.50	8.91				
20 MH	12.10P					
21 CB	12.20	-	8.61			
22 CB	11.80		8.74			
23 CB	38.20	34.86				
24 CB	38.10	34.50	34.26			
25 MH	38.60	31.88	31.97	31.85		
26 MH	42.30	35.36	35.59	35.59		
27 CB	42.30	36.00				
28 CB	42.50					
29 MH	47.10	39.92	34.90			
39 CB	46.00	43.17	43.17			
31 CB	45.90	43.29				
32 CB	27.10	20.85	24.56	20.75		
33 CB	27.00		25.27			
34 MH	27.20	19.85	19.94	19.85		
35 CB	26.30P	23.12	23.04			
36 MH	25.80	21.87	22.31	20.90	22.23	
37 CB	25.50	22.33			22.23	
38 CB	25.70	22.61				
39 CB	25.80	22.23	22.23			
40 MH	26.80	19.28	19.08	23.20	19.00	
41 CB	26.60			26.63		
42 MH	23.70	15.02	14.99			
43 MH	22.00	13.25	13.29			
44 MH	27.60P	23.30	33.43	23.23	25.09	
45 CB	27.50P				25.10	
46 CB	27.30P	24.07	24.41			
47 CB	29.60	24.30				
48 CB	32.30P					
49 CB	32.20P					
50 MH	33.50	27.47	28.46	27.71		
51 CB	33.20P	30.11	29.68			
52 CB	33.10	29.41				
53 MH	33.30	28.45	29.60	29.17		
54 CB	33.00		29.72			
55 CB	33.10			29.96		
56 CB	33.70	30.09				
57 MH	33.50P	28.79	28.70	28.59		
58 CB	32.00		28.78			
59 CB	32.10P					
60 CB	26.10	23.67				
61 CB	26.20	23.53				
62 CB	26.00	23.15				
63 CB	26.30	22.49	22.44	22.60		
64 CB	17.50	13.74				
65 MH	17.40P	12.96	13.89			
66 CB	17.40P		13.92	10.86		
67 CB	26.60					
68 CB	26.40					
69 CB	26.80					
70 CB	26.50					
71 CB	25.70					
72 CB	26.00					
73 CB	25.80					
74 CB	35.70	34.41	32.61			
75 CB	36.60		33.60			
76 MH	36.60P		33.60			
77 MH	35.10P		32.89			
78 CB	36.60					
79 CB	36.40	35.70				
80 CB	36.60P	35.50				
81 MH	35.80			32.16	32.95	
82 CB	35.20P	30.92	30.14	30.19		
83 CB	33.80	31.36				
84 CB	40.50P					
85 CB	40.50P					
86 CB	37.50	34.24				
87 CU		26.75				
88 CB	16.20	12.31				
89 CB	18.50P					
90 CU	7.69	4.83				
91 MH	7.97	4.79	4.79			
92 CB	8.19		4.46			
93 CU		3.82	3.83			
94 CB	44.50P					
95 CB	44.50P					
96 CB	25.90P					
97 CB	27.30P					
98 MH	9.90P					
99 MH	11.70P					
100 CB	16.00P					
101 CB	15.00P					
102 CB	13.80P					
103 CB	12.20P	9.11				
104 MH	11.00P					
105 CB	9.00P					

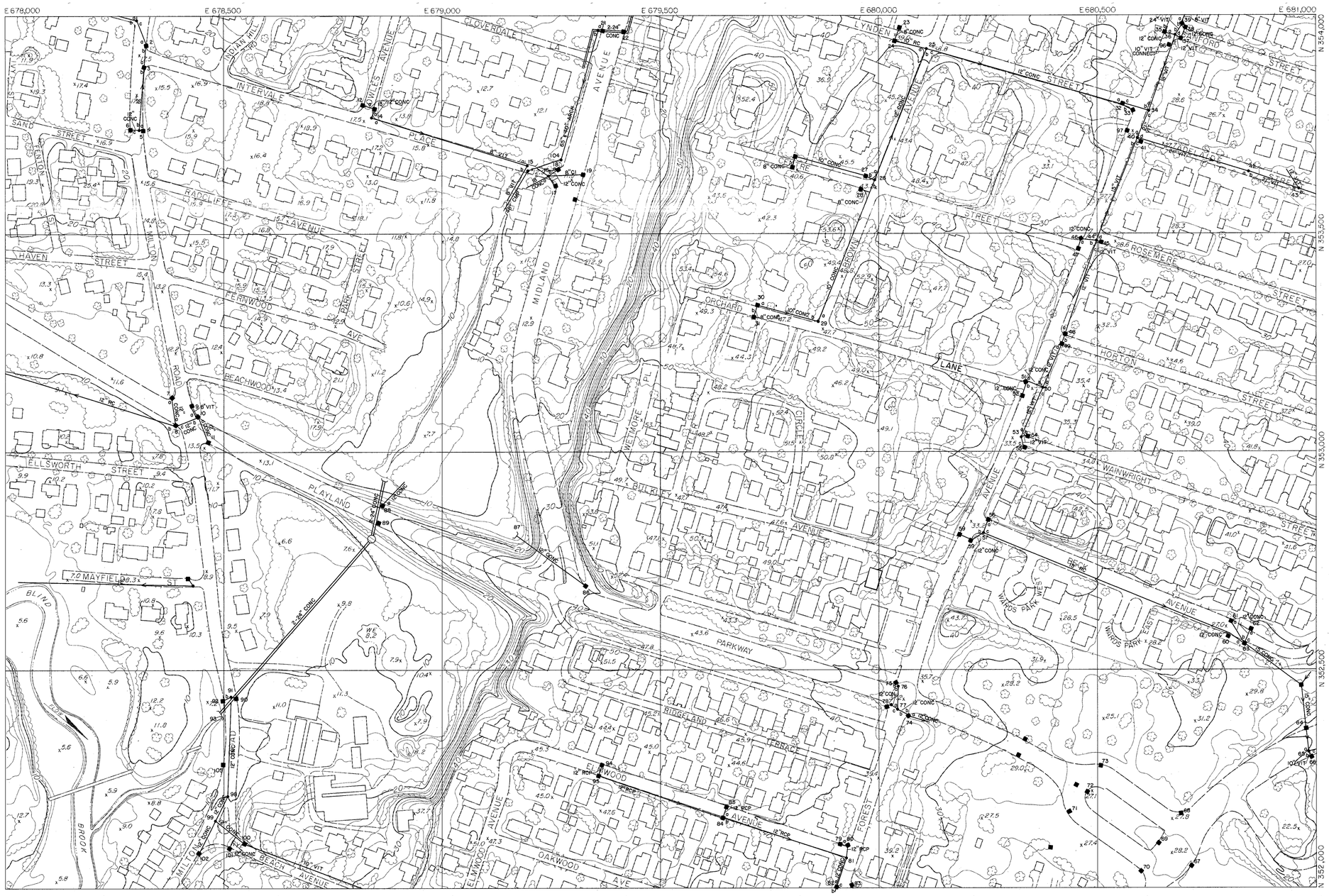

LEGEND

- Roads and Streets
- Drives
- Curb cuts
- Trails
- Railroads
- Buildings
- Culverts and Endwalls
- Fences (landmark)
- Walls, retaining, stone
- Trees
- Rivers and Streams
- Swamp and Marsh
- Lakes and Ponds (WE 64.2)
- Contours
- Depression
- Spot elevation (38.8)
- Control vertical (BM-6)
- horizontal (MON-23)
- Bridges
- Transmission Lines
- Towers
- Poles
- Manhole (a/b, c/d) (not field located)
- Catch Basin (a/b, c/d) (not field located)

SHEET INDEX

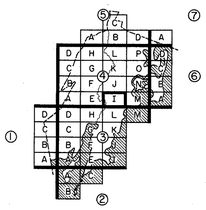

CITY OF RYE 1942

500 FOOT GRID BASED ON NEW YORK RECTANGULAR GRID SYSTEM

NATIONAL GEODETIC VERTICAL DATUM OF 1929

SCALE 1" = 100'

100 0 100 200 300 400 FEET

50 0 50 100 METERS

CONTOUR INTERVAL 2'

MAP COMPILED USING PHOTOGRAMMETRIC METHODS BY

ADRA AERIAL DATA REDUCTION ASSOCIATES, INC.
PENNSAUKEN, NJ HEBRON, CT
RICHMOND, VA EAST PROVIDENCE, RI

THIS MAP COMPLIES WITH OR EXCEEDS NATIONAL MAP ACCURACY STANDARDS.

DASHED CONTOURS ARE SHOWN IN AREAS OBSCURED BY DENSE VEGETATION. VERTICAL ACCURACY MAY BE REDUCED.

DATE OF PHOTOGRAPHY APRIL, 1978

STORM DRAINAGE SYSTEM MAP
OF THE
CITY OF RYE
WESTCHESTER COUNTY, NEW YORK

146.14	146.15	146.16
146.18		146.20
153.06	153.07	153.08

TAX MAP NO. 146.19

SHEET NO. 4-I

A = as proposed P = photogrammetric

FIXTURE No.-TYPE	SHEET No. 4-J RIM	a	b	c	d	e
01 CU						
02 CU						
03 CB	17.50P					
04 CU						
05 CB	22.10					
06 CB	23.11	17.57				
07 CB	24.51	22.53				
08 CB	24.46	20.40				
09 MH	24.23	20.27	17.62	17.82		
10 CB	34.32	20.92				
11 MH	27.32	19.84	19.82			
12 MH	23.80P					
13 MH	24.70P					
14 MH	25.08	19.91	19.91			
15 CB	26.11					
16 CB	26.95					
17 MH	26.63	23.36	23.40	23.49	23.61	
18 CB	26.90				23.61	
19 CB	21.90P					
20 CB	21.70P					
21 CB	20.30P					
22 CB	20.70P					
23 CB	21.30P					
24 MH	21.50P					
25 CB	21.00P					
26 CB	21.10P					
27 CB	20.40P					
28 CB	20.80P					
29 CB	20.30P					
30 CB	17.30	14.63				
31 CB	18.90P					
32 CB	18.90P	14.60				
33 CB	18.60P	14.41	15.43			
34 CB	15.90P					
35 CB	15.90P					
36 CB	15.80P					
37 CB	15.80P					
38 CB	14.70P					
39 CB	14.70P					
40 CU		12.04	12.10			
41 CB	14.50		12.50			
42 CB	17.00P					
43 CB	17.00P					
44 CB	16.90P					
45 CB	16.50P					
46 MH	16.50P					
47 CB	20.20P					
48 CB	31.00P					
49 CB	30.30P					
50 CB	30.50P					
51 CB	29.90P					
52 CB	29.80P					
53 CB	29.70P					
54						
55						
56						
57 CB	26.40	24.21	24.21			
58 CB	26.70	23.51	23.53			
59 CB	14.51	12.31				
60 MH	14.00					
61						
62 CB	20.60P					
63 CB	20.60P					
64 CB	24.80P					
65 CB	17.50P					
66 CB	16.80P					
67 MH	27.20P					
68 CB	24.60P					
69 CB	24.00P					
70 CB	23.90P					
71 MH	23.90P					
72 CU						

LEGEND

Roads and Streets
Drives
Curb cuts
Trails
Railroads
Buildings
Culverts and Endwalls
Fences (landmark)
Walls, retaining, stone
Trees
Rivers and Streams
Swamp and Marsh
Lakes and Ponds — W.E. 64.2
Contours — 60
Depression
Spot elevation — x55.9
Control vertical — BM-6
horizontal — MON-23
Bridges
Transmission Lines
Towers
Poles
Manhole — (not field located)
Catch Basin — (not field located)

SHEET INDEX

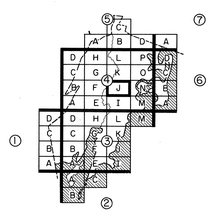

SCALE 1" = 100'

100 0 100 200 300 400 FEET
50 0 50 100 METERS

CONTOUR INTERVAL 2'

500 FOOT GRID BASED ON NEW YORK RECTANGULAR GRID SYSTEM

NATIONAL GEODETIC VERTICAL DATUM OF 1929

THIS MAP COMPLIES WITH OR EXCEEDS NATIONAL MAP ACCURACY STANDARDS.

DASHED CONTOURS ARE SHOWN IN AREAS OBSCURED BY DENSE VEGETATION. VERTICAL ACCURACY MAY BE REDUCED.

DATE OF PHOTOGRAPHY APRIL, 1978

MAP COMPILED USING PHOTOGRAMMETRIC METHODS BY

AERIAL DATA REDUCTION ASSOCIATES, INC.
PENNSAUKEN, NJ HEBRON, CT
RICHMOND, VA EAST PROVIDENCE, RI

STORM DRAINAGE SYSTEM MAP
OF THE
CITY OF RYE
WESTCHESTER COUNTY, NEW YORK

146.10	146.11	146.12
146.14		146.16
146.18	146.19	146.20

TAX MAP NO. 146.15
SHEET NO. 4-J

A = as proposed P = photogrammetric

FIXTURE	SHEET No. 4-K					
No.-TYPE	RIM	a	b	c	d	e
01 MH	36.00A	30.31	30.21			
02 MH	37.70A	29.50	29.40			
03 MH	19.80A	15.20	14.90			
04 MH	15.70A	12.18	12.08			
05 CB	15.30P					
06 CB	15.30P					
07 CB	15.20P					
08 CB	15.20P					
09 CB	16.40P					
10 CB	16.50P					
11 CB	17.00P					
12 CB	27.80	24.36				
13 CB	24.91	21.26	21.44	21.44		
14 CB	22.97	15.04	15.22			
15 CB	23.21	19.73	21.61	19.31	19.29	
16 CB	18.93	15.83				
17 CB	19.01P					
18 CB	19.01P					
19 CB	12.50P	8.09				
20 CB	16.36	12.37				
21 CB	16.49	12.44				
22 CB	16.08	12.85				
23 CB	15.10P	10.97				
24 CB		10.37	10.81			
25 CB	17.24	12.59				
26 CU		11.80				
27 CU						
28 CB	15.05	7.30				
29 CB	14.95	11.25		12.30		
30 CB	16.00P					
31 CB	23.40P					
32 MH	32.10A	28.00	27.70			
33 CU		5.94				
34 MH	35.04	29.94	30.99	30.49	29.97	
35 CB	34.39					
36 MH	DEAD					
37 CB	36.05	32.44				
38 CB	35.80	31.55	32.00	32.25		
39 CB	36.71	33.95				
40 CB	36.67	34.57				
41 CB	30.47	26.79	26.87			
42 CB	30.59	27.65				
43 MH	31.90A	25.36	25.36			
44 MH	29.00P					
45 MH	27.40A					
46 MH	26.40P					
47 MH	26.50P					
48 MH	26.40P					
49 CB	26.30P					
50 CB	26.30P					
51 MH	26.10A	37.30	37.30			
52 CB	30.10P					
53 CB	30.10P					
54 MH	18.40A	9.82	9.72			
55 CU		9.30				
56 CB	23.20P					
57 CB	23.20P					
58 CB	24.00P					
59 CB	23.80P					
60 CB	24.00P					
61 CB	24.10P					
62 CB	32.90P					
63 CB	27.80P					
64 CB	28.00P					
65 CB	27.30P					
66 MH	26.50P	21.40				
67 CB	26.40P					
68 CB	26.00P					
69 CB	24.20P	20.24	20.24			
70 CB	24.30					
71 CB	24.30					
72 MH	24.30	18.98	18.00	18.00		
73 CB	24.20					
74 CB	24.60					
75 CB	24.60					
76 MH	24.70A	20.10	19.84			
77 CB	24.50P					
78 CB	26.00P					
79 CB	24.30P					
80 CB	24.30P					
81 MH	24.50P	17.40	17.40			
82 CB	23.20P					
83 CB	23.20P					
84 CB	23.10P					
85 MH	22.00P	16.94	16.94	16.94		
86 CB	21.50P					
87 CB	21.50P					
88 CB	21.80P					
89 CB	21.50P	16.09	16.09	16.09		
90 CB	22.00P					
91 CB	20.80P					
92 CB	20.80P					
93 CB	19.90P					
94 CB	19.80P					
95 MH	19.30A	15.28	15.28			
96 MH	19.40A	15.00	14.50			
97 MH	19.80A	14.06	14.06			
98 MH	29.27	24.27				
99 CB	24.67	19.67				
100 MH	24.41	19.41				
101 CB	24.30P	19.30				
102 CB	24.35P					
103 CB	35.21	30.07				
104 MH	35.20P					
105 MH	29.20					
106 MH	16.19					
107 MH	16.20P	14.10	13.80			
108 CU		9.00				
109 CB	18.97	17.60				
110 CB	18.92	13.66	12.92			
111 CB	22.40	19.09				
112 CB	22.40	16.79				
113 CU		14.00				
114 CB	24.70P	23.50				
115 CB	28.80P	20.78				
116 CB	29.20P	19.26	20.50	19.26	21.70	
117 CB	29.80P	19.56	20.06			
118 CB	27.10P	23.50				
119 MH	11.81	7.92	7.67			

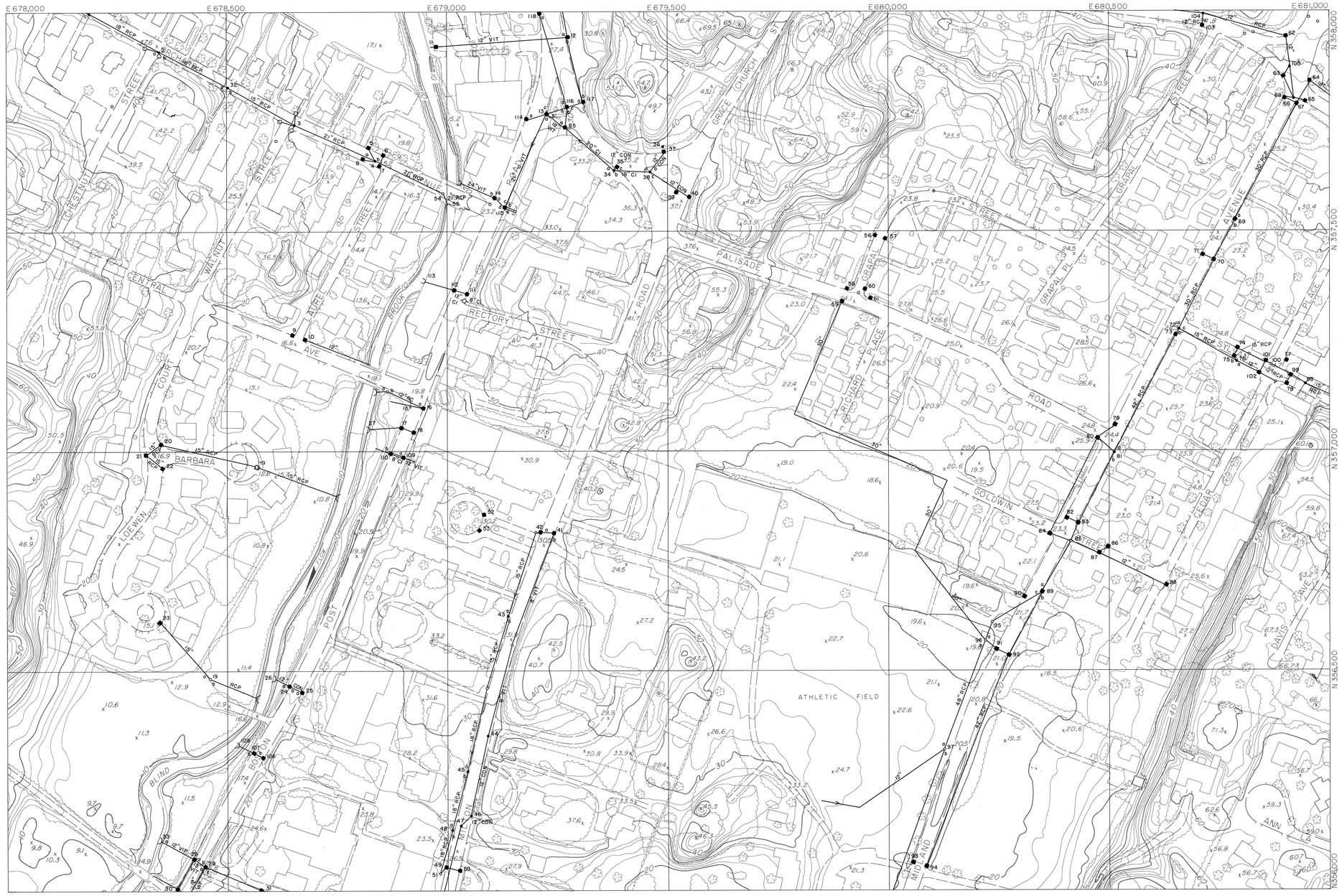

LEGEND

Roads and Streets
Drives
Curb cuts
Trails
Railroads
Buildings
Culverts and Endwalls
Fences (landmark)
Walls, retaining, stone
Trees
Rivers and Streams
Swamp and Marsh
Lakes and Ponds
Contours 60
Depression
Spot elevation x55.9
Control vertical × BM-6
horizontal △ MON-23
Bridges
Transmission Lines
Towers
Poles
Manhole (not field located)
Catch Basin (not field located)

SHEET INDEX

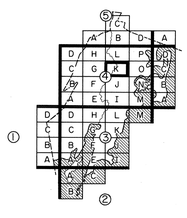

SCALE 1" = 100'

100 0 100 200 300 400 FEET
50 0 50 100 METERS

CONTOUR INTERVAL 2'

500 FOOT GRID BASED ON NEW YORK RECTANGULAR GRID SYSTEM

NATIONAL GEODETIC VERTICAL DATUM OF 1929

THIS MAP COMPLIES WITH OR EXCEEDS NATIONAL MAP ACCURACY STANDARDS.

DASHED CONTOURS ARE SHOWN IN AREAS OBSCURED BY DENSE VEGETATION. VERTICAL ACCURACY MAY BE REDUCED.

DATE OF PHOTOGRAPHY APRIL, 1978

MAP COMPILED USING PHOTOGRAMMETRIC METHODS BY

AERIAL DATA REDUCTION ASSOCIATES, INC.
PENNSAUKEN, NJ HEBRON, CT
RICHMOND, VA EAST PROVIDENCE, RI

STORM DRAINAGE SYSTEM MAP
OF THE
CITY OF RYE
WESTCHESTER COUNTY, NEW YORK

46.06	46.07	46.08
46.10		46.12
46.14	46.15	46.16

TAX MAP NO.
146.11
SHEET NO.
4-K

A = as proposed P = photogrammetric

FIXTURE	SHEET No. 4-L					
No.-TYPE	RIM	a	b	c	d	e
01 CB	32.30A	30.94				
02 CB	30.70A	26.95	29.35			
03 MH	30.50P	26.95	27.55	27.98		
04 MH	31.20A	27.38	27.55	28.55		
05 CB	29.60A	26.63				
06 CB	29.60A	27.42				
07 CB	25.50P	20.15	21.27			
08 CB	25.70P					
09 CB	21.30P					
10 CB	21.30P					
11 CB	21.00P					
12 CB	21.00P	18.45				
13 CB	22.00P					
14 CB	26.00P	22.61	22.85			
15 CB	26.00P	23.58	23.58			
16 CB	27.70P					
17 CB	32.90A	30.30				
18 CB	19.60P	17.30				
19 CB	19.50P	17.34				
20 CB	19.50P					
21 MH	19.80P	17.03	17.12	17.03		
22 MH	19.60A	16.07	16.06			
23 CB	19.20A	15.70	15.73			
24 MH	19.60A	15.85	15.79			
25 CB	19.20A	16.19				
26 CB	17.70P					
27 CB	17.60P					
28 CB	20.60P	18.34				
29 CB	19.70P	17.70				
30 CB	19.70P					
31 CB	20.40P	12.90				
32 CB	21.10P					
33 CB	22.10P	17.16				
34 CB	22.10P	17.36				
35 MH	22.80P					
36 CB	23.20P					
37 MH	29.80A	16.07	15.31			
38 MH						
39 MH	26.60A					
40 CB	26.30P					
41 CB	26.30P					
42 MH	27.80P	22.26				
43 MH	26.80P					
44 CB	26.50P					
45 CB	33.90P					
46 MH	33.20P					
47 CB	36.20P					
48 MH	35.80P					
49 CB	25.90P					
50 CB	26.00P					
51 MH	26.10P					
52 CB	26.00P	23.03	22.04			
53 MH	26.60P	17.33	20.88	17.32		
54 CB	26.00P					
55 MH	26.60P	18.21	17.94			
56 CB	30.00P	25.65				
57 MH	30.30P	23.20				
58 MH	30.70A	22.41	25.77	20.48		
59 CB	31.40A	27.51				
60 MH	33.60					
61 MH	34.50P					
62 CB	34.20P					
63 CB	35.50P					
64 CB	35.50P					
65 CB	36.10P					
66 CB	43.70P					
67 CB	44.40P					
68 MH	49.20A	46.13	45.87	45.92		
69 CB	49.30A	46.99				
70 CB	62.90A	59.62				
71 CB	62.80P					
72 CB	60.00P					
73 CB	58.70P					
74 CB	39.70P					
75 CB	36.00P					
76 CB	31.10P					
77 CB	23.40P					
78 CB	40.20P					
79 CB	40.26A					
80 MH	39.60P					
81 CB	49.10P	46.94	46.98	46.95		
82 CB	49.10P	45.67	45.60			
83 CB	46.60A	44.18	44.26			
84 CB	46.80A	43.65	43.71			
85 MH	45.80A	41.63	41.61			
86 MH	33.50A	31.08	31.37			
87 CB	32.10A	29.90	29.94			
88 CB	30.60A	28.48	29.15	28.74		
89 CB	30.50A	27.56	29.15			
90 MH	30.40P					
91 MH	30.40P	22.60	25.98			
92 CU		20.50				
93 CB	30.20P					
94 CB	36.60					
95 CB	26.00	23.50	24.00			
96 MH	27.02	22.88				
97 CB	26.50P	22.55				
98 CB	27.36					
99 CB	28.50P					
100 CB	31.00P					
101 CB	29.00P					
102 MH	40.47					
103 CB	30.80P	25.40	25.40			
104 CB	32.50P	38.00	28.00	29.00		
105 CB	33.20P	29.54				
106 CB	36.80P	32.03	32.03			
107 CB	45.40P	41.56	40.81	41.05		
108 CB	46.00P	41.80				
109 CB	56.00P	50.82	50.82			
110 CB	56.70P	52.34	52.34			
111 CB	59.20P	54.51	54.16	54.40		
112 CB	59.50P	54.75				
113 MH	22.60P					
114 CB	33.10P					
115 CB	36.20P					

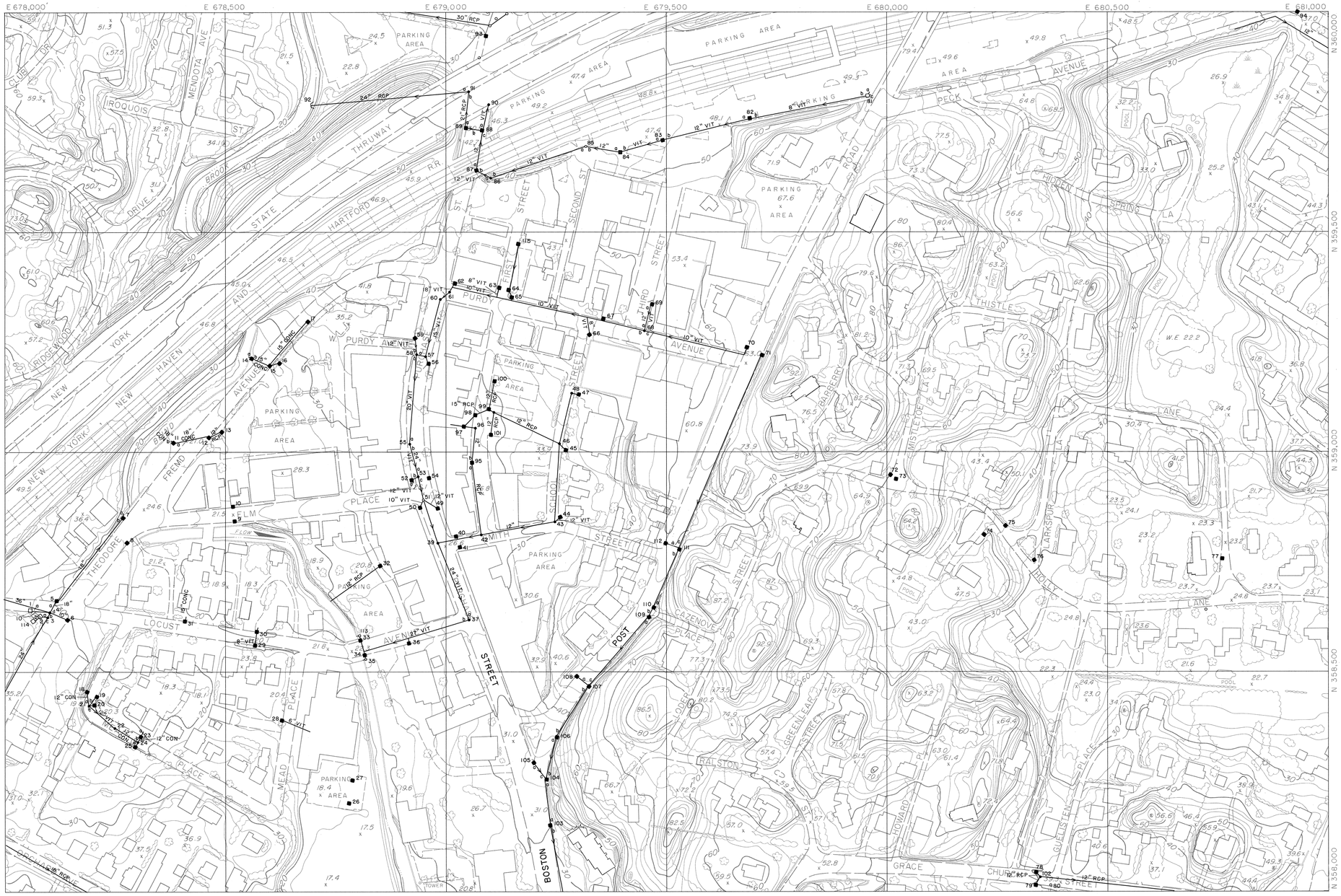

LEGEND

Roads and Streets
Drives
Curb cuts
Trails
Railroads
Buildings
Culverts and Endwalls
Fences (landmark)
Walls, retaining, stone
Trees
Rivers and Streams
Swamp and Marsh
Lakes and Ponds — W.E 64.2
Contours — 60
Depression
Spot elevation — 55.8
Control vertical — BM-6
horizontal — MON-23
Bridges
Transmission Lines
Towers
Poles
Manhole — (not field located)
Catch Basin — (not field located)

SHEET INDEX

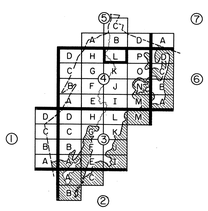

CITY OF RYE 1942 — 1660 — 1904

SCALE 1" = 100'

100 0 100 200 300 400 FEET

50 0 50 100 METERS

CONTOUR INTERVAL 2'

500 FOOT GRID BASED ON NEW YORK RECTANGULAR GRID SYSTEM

NATIONAL GEODETIC VERTICAL DATUM OF 1929

THIS MAP COMPLIES WITH OR EXCEEDS NATIONAL MAP ACCURACY STANDARDS.

DASHED CONTOURS ARE SHOWN IN AREAS OBSCURED BY DENSE VEGETATION. VERTICAL ACCURACY MAY BE REDUCED.

DATE OF PHOTOGRAPHY APRIL, 1978

MAP COMPILED USING PHOTOGRAMMETRIC METHODS BY

AERIAL DATA REDUCTION ASSOCIATES, INC.
PENNSAUKEN, NJ HEBRON, CT
RICHMOND, VA EAST PROVIDENCE, RI

STORM DRAINAGE SYSTEM MAP

OF THE

CITY OF RYE

WESTCHESTER COUNTY, NEW YORK

139.18	139.19	139.20
146.06		146.08
146.10	146.11	146.12

TAX MAP NO.
146.07
SHEET NO.
4-L

A = as proposed P = photogrammetric

FIXTURE No.-TYPE	SHEET No. 4-M RIM	a	b	c	d	e
01 CB	12.10P	7.55				
02 CB	11.60P	5.99	6.02			
03 CB	17.30P	13.06				
04 MH	17.10P	12.99	11.40	7.77	7.86	
05 CB	17.10P	13.15				
06 CB	17.10P	7.33	7.26			
07 CB	23.10P	19.64				
08 CB	23.80P	20.99				
09 MH	23.80P	18.83	18.75			
10 CB	31.50P					
11 CB	31.80P	28.04				
12 CB	37.10P	34.58				
13 MH	24.30P	17.50	17.50	17.50		
14 CU						
15 MH	10.90P					
16 MH	10.80P					
17 CB	10.70P					
18 CB	10.00P					
19 CB	9.60P					
20 CB	9.60P					
21 CB	10.10P					
22 CB	10.10P					
23 CB	9.90P					
24 CB	9.30P					
25 CB	9.40P					
26 CB	10.20P					
27 CB	10.30P					
28 CB	10.30P					
29 CB	10.20P					
30 CB	9.70P					
31 CB	10.20P					
32 CB	9.30P					
33 CB	9.30P					
34 CB	10.30P					
35 CB	10.20P					
36 CB	10.30P					
37 CB	10.10P					
38 CB	15.10P					
39 CB	10.70P					
40 CB	10.70P					
41 CB	10.10P					
42 CB	10.20P					
43 CB	10.30P					
44 CB	12.10P					
45 CB	10.10P					
46 CB	10.20P					
47 CB	10.20P					
48 CB	10.40P					
49 CB	10.40P					
50 CB	11.30P					
51 CB	12.00P					
52 CB	9.10P					
53 CB	10.60P					
54 CB	10.30P					
55 CB	10.30P					
56 CB	10.50P					
57 CB	10.40P					
58 CB	10.50P					
59 CB	10.50P					
60 CU						
61 CB	9.30P					
62 CB	9.30P					

LEGEND

Roads and Streets
Drives
Curb cuts
Trails
Railroads
Buildings
Culverts and Endwalls
Fences (landmark)
Walls, retaining, stone
Trees
Rivers and Streams
Swamp and Marsh
Lakes and Ponds
Contours
Depression
Spot elevation
Control vertical BM-6
horizontal MON-23
Bridges
Transmission Lines
Towers
Poles
Manhole (not field located)
Catch Basin (not field located)

SHEET INDEX

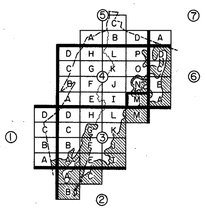

SCALE 1" = 100'

500 FOOT GRID BASED ON NEW YORK RECTANGULAR GRID SYSTEM

NATIONAL GEODETIC VERTICAL DATUM OF 1929

CONTOUR INTERVAL 2'

DATE OF PHOTOGRAPHY APRIL, 1978

STORM DRAINAGE SYSTEM MAP
OF THE
CITY OF RYE
WESTCHESTER COUNTY, NEW YORK

146.15	146.16	147.13
146.19		147.17
153.07	153.08	

TAX MAP NO. 146.20
SHEET NO. 4-M

MAP COMPILED USING PHOTOGRAMMETRIC METHODS BY

AERIAL DATA REDUCTION ASSOCIATES, INC.
PENNSAUKEN, NJ HEBRON, CT
RICHMOND, VA EAST PROVIDENCE, RI

THIS MAP COMPLIES WITH OR EXCEEDS NATIONAL MAP ACCURACY STANDARDS.

DASHED CONTOURS ARE SHOWN IN AREAS OBSCURED BY DENSE VEGETATION. VERTICAL ACCURACY MAY BE REDUCED.

A = as proposed P = photogrammetric

FIXTURE No.-TYPE	SHEET No. 4-N RIM	a	b	c	d	e
01 CB	41.20P					
02 MH	41.20P					
03 CB	41.10P					
04 CB	40.90P					
05 CB	37.40P					
06 CB	37.90P					
07 CB	38.80P					
08 CB	38.90P					
09 MH	39.20P					
10						
11						
12						
13						
14 CB	39.80P					
15						
16 CB	39.80P					
17 MH	38.60P					
18 CB	38.00P					
19 CB	36.80P					
20 CB	39.80A	33.10	33.10	32.20	32.20	
21 CB	32.60P					
22 CB	32.60P					
23 MH	38.90P					
24 CB	37.50P					
25						
26 CB	37.10P					
27 CB	28.20P					
28 CB	25.00P					
29 CB	26.20P					
30 CB	26.20P					
31 CB	35.80P					
32 CB	35.30P					
33 MH	39.40P					

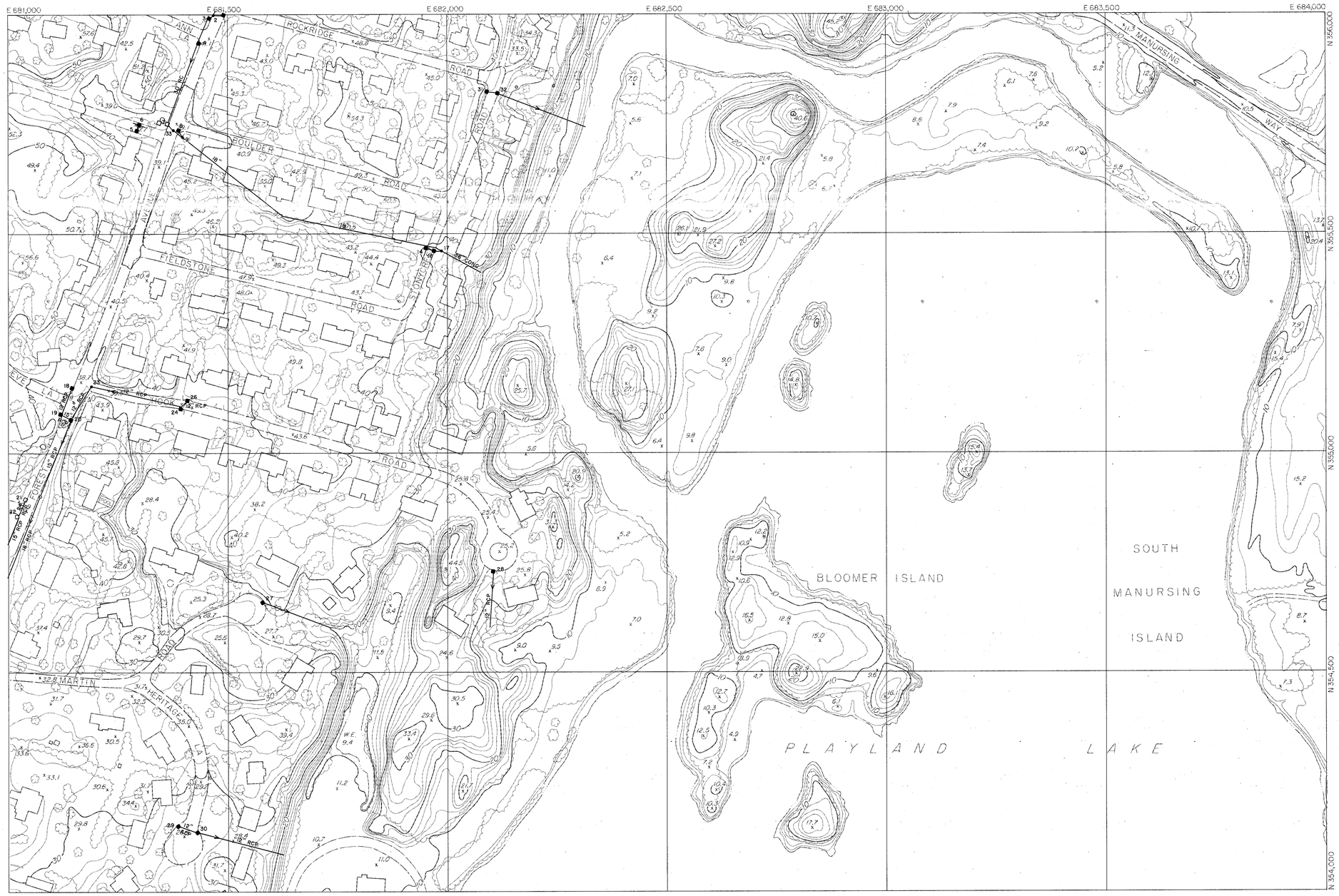

LEGEND

Roads and Streets
Drives
Curb cuts
Trails
Railroads
Buildings
Culverts and Endwalls
Fences (landmark)
Walls, retaining, stone
Trees
Rivers and Streams
Swamp and Marsh
Lakes and Ponds
Contours
Depression
Spot elevation
Control vertical BM-6
horizontal MON-23
Bridges
Transmission Lines
Towers
Poles
Manhole (not field located)
Catch Basin (not field located)

SHEET INDEX

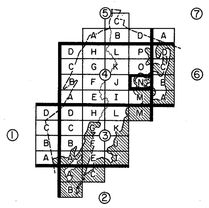

SCALE 1" = 100'

500 FOOT GRID BASED ON NEW YORK RECTANGULAR GRID SYSTEM

NATIONAL GEODETIC VERTICAL DATUM OF 1929

CONTOUR INTERVAL 2'

DATE OF PHOTOGRAPHY APRIL, 1978

STORM DRAINAGE SYSTEM MAP

OF THE

CITY OF RYE

WESTCHESTER COUNTY, NEW YORK

144.11	146.12	147.09
146.15		147.13
146.19	146.20	147.17

TAX MAP NO. 146.16

SHEET NO. 4-N

MAP COMPILED USING PHOTOGRAMMETRIC METHODS BY

AERIAL DATA REDUCTION ASSOCIATES, INC.
PENNSAUKEN, NJ HEBRON, CT
RICHMOND, VA EAST PROVIDENCE, RI

THIS MAP COMPLIES WITH OR EXCEEDS NATIONAL MAP ACCURACY STANDARDS.

DASHED CONTOURS ARE SHOWN IN AREAS OBSCURED BY DENSE VEGETATION. VERTICAL ACCURACY MAY BE REDUCED.

A = as proposed P = photogrammetric

FIXTURE	SHEET No. 4-O					
No.-TYPE	RIM	a	b	c	d	e
01 CB	19.00P					
02						
03 MH	33.30A	29.60	29.30			
04 CB	35.80	32.66	32.90			
05 CB	35.80					
06 MH	41.30P					
07 CB	43.80P					
08 CB	43.90P					
09 CB	43.80P					
10 MH	36.80A	33.10	33.00			
11 MH	40.30A	36.60	36.40			
12 MH	49.10A	40.40	40.20			
13 CB	48.20P					
14 MH	48.60P					
15 MH	47.10P					
16 MH	45.10P					
17 MH	41.60P					
18 CB	41.30P					
19 MH	49.40P					
20 CB	47.70P					
21 MH	47.90P					
22 CB	47.70P					
23 MH	50.60P					
24 CB	48.80P					
25 CB	48.00P					
26 CB	45.70P					
27 CB	45.70P					
28 CB	45.90P					
29 CB	30.30P					
30 CB	30.80P					
31 CB	17.90P					
32 CB	46.30P	41.50				
33 MH	45.22	41.16				
34 CB	45.10P					
35 MH	45.46	40.46				
36 MH	42.36	36.96				
37						
38 MH	42.50P	39.60				
39 MH	34.60	31.20	31.20			
40 MH	39.80	34.41				
41 MH	38.82	35.14				
42 MH	18.30P					
43 CU						
44 CU						

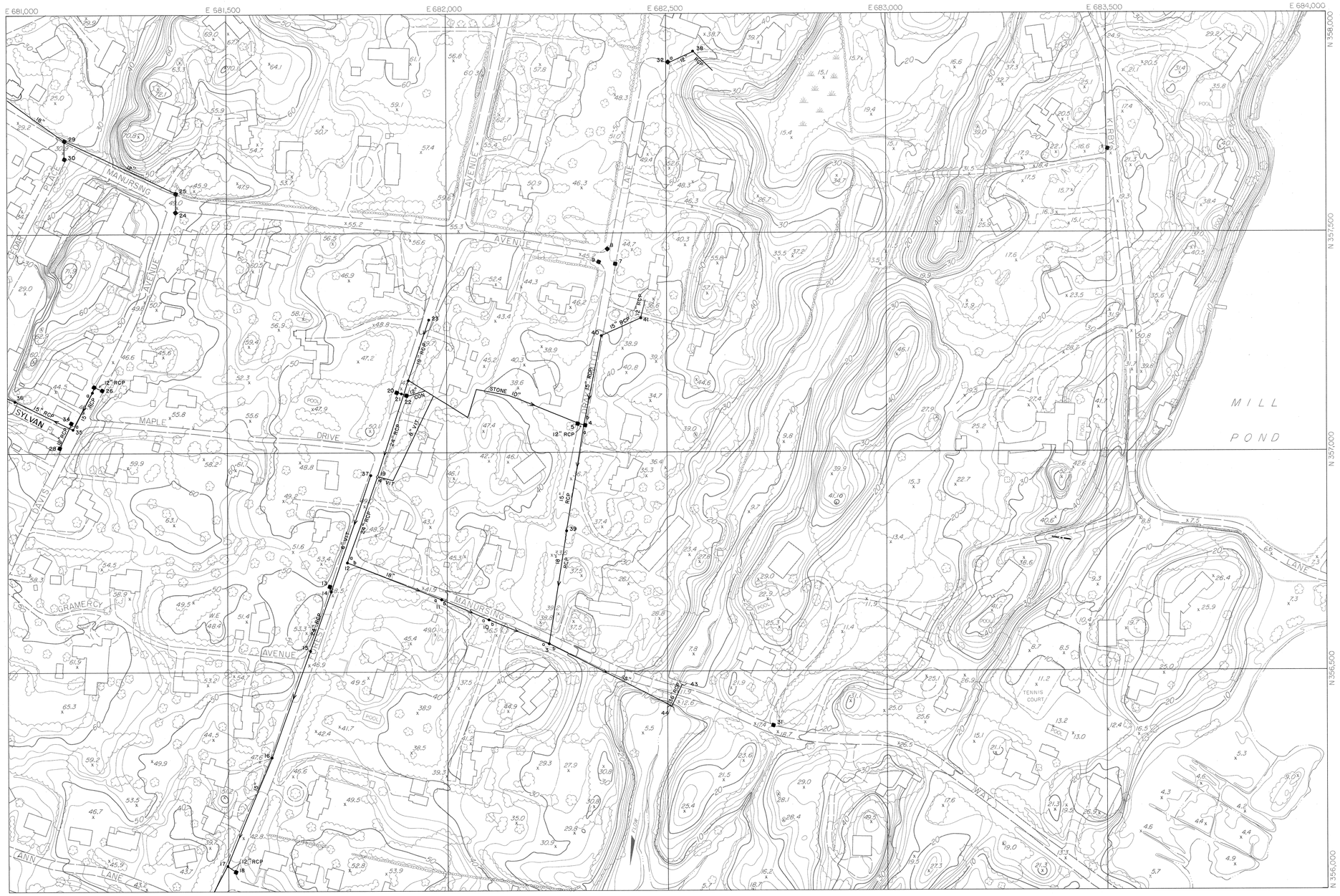

LEGEND

- Roads and Streets
- Drives
- Curb cuts
- Trails
- Railroads
- Buildings
- Culverts and Endwalls
- Fences (landmark)
- Walls, retaining, stone
- Trees
- Rivers and Streams
- Swamp and Marsh
- Lakes and Ponds
- Contours
- Depression
- Spot elevation
- Control vertical
- horizontal
- Bridges
- Transmission Lines
- Towers
- Poles
- Manhole (not field located)
- Catch Basin (not field located)

SHEET INDEX

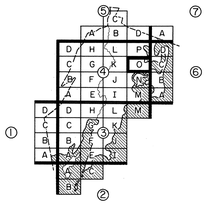

SCALE 1" = 100'

100 0 100 200 300 400 FEET

50 0 50 100 METERS

CONTOUR INTERVAL 2'

500 FOOT GRID BASED ON NEW YORK RECTANGULAR GRID SYSTEM

NATIONAL GEODETIC VERTICAL DATUM OF 1929

THIS MAP COMPLIES WITH OR EXCEEDS NATIONAL MAP ACCURACY STANDARDS.

DASHED CONTOURS ARE SHOWN IN AREAS OBSCURED BY DENSE VEGETATION. VERTICAL ACCURACY MAY BE REDUCED.

DATE OF PHOTOGRAPHY APRIL, 1978

MAP COMPILED USING PHOTOGRAMMETRIC METHODS BY

AERIAL DATA REDUCTION ASSOCIATES, INC.
PENNSAUKEN, NJ HEBRON, CT
RICHMOND, VA EAST PROVIDENCE, RI

STORM DRAINAGE SYSTEM MAP

OF THE

CITY OF RYE

WESTCHESTER COUNTY, NEW YORK

146.07	146.08	147.05
146.11		147.09
146.15	146.16	147.13

TAX MAP NO. 146.12

SHEET NO. 4-O

A = as proposed P = photogrammetric

FIXTURE	SHEET No. 4-P					
No.-TYPE	RIM	a	b	c	d	e
01 CB	32.10P					
02 CB	32.00P					
03 CB	38.70P					
04 CB	18.30P					
05 CB	18.30P					
06 CB	18.30P					
07 CB	17.20P					
08 CB	17.70P					
09 CB	17.80P					
10 CB	18.40P					
11 CB	18.40P					
12 CB	18.30P					
13 CB	18.60P					
14 CB	18.10P					
15 CB	18.80P					
16 CB	20.00P					
17 CB	19.80P					
18 CB	19.50P					
19 CB	20.20P					
20 CB	20.20P					
21 CB	22.10P					
22 CB	22.00P					
23 CB	25.00P					
24 CB	25.10P					
25 CB	28.80P					
26 CB	27.80P					
27 CB	27.80P					
28 CB	36.00P					
29 CB	38.10P					
30 CB	41.20P					
31 CB	39.30P					
32 CB	39.30P					
33 CB	41.20P					
34 CB	40.80P					
35 CB	29.60P					
36 CU						
37 MH	18.50P					
38 MH	18.60P					
39 MH	19.68					
40 MH	20.00					
41 MH	22.33					
42 MH	22.69					

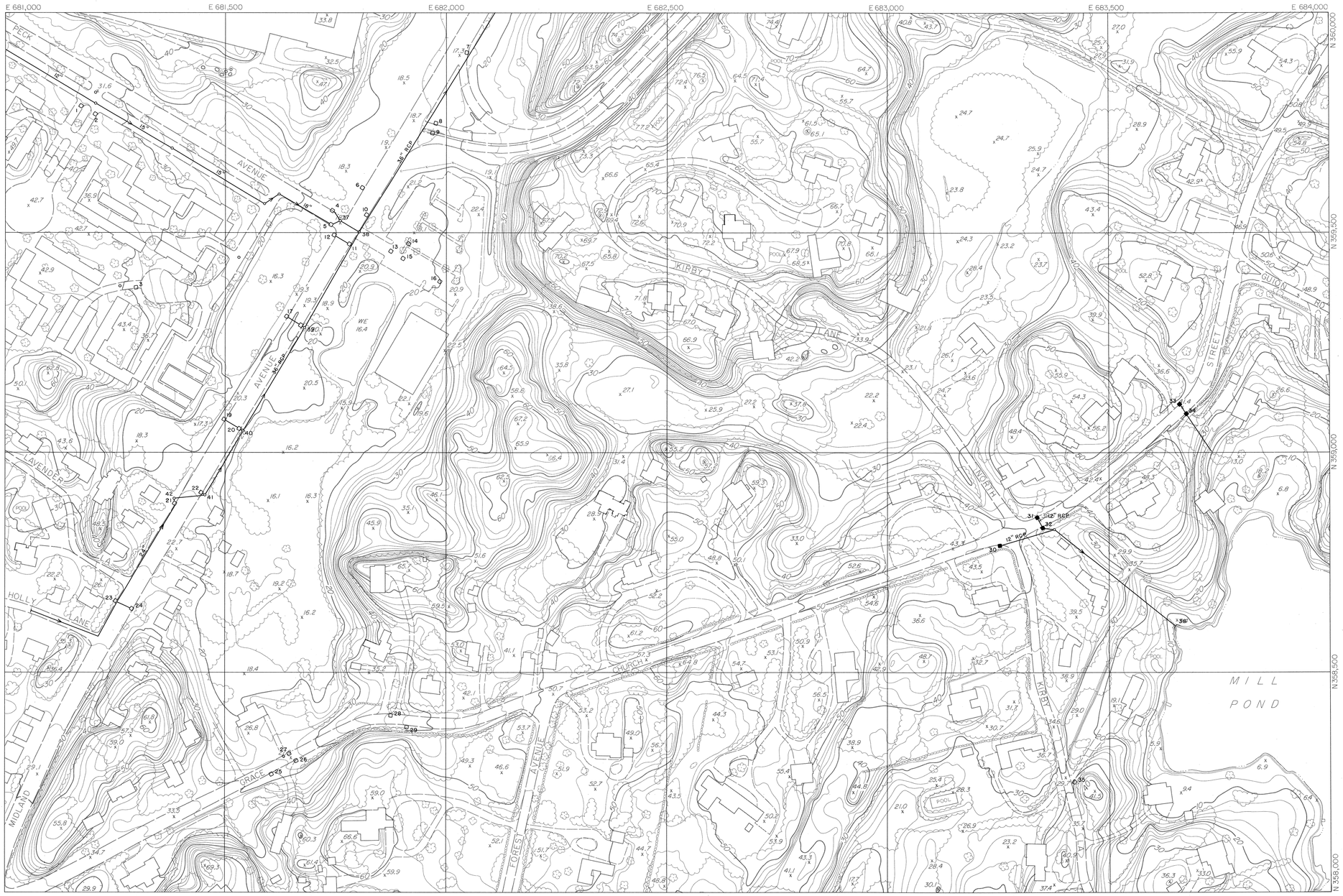

LEGEND

- Roads and Streets
- Drives
- Curb cuts
- Trails
- Railroads
- Buildings
- Culverts and Endwalls
- Fences (landmark)
- Walls, retaining, stone
- Trees
- Rivers and Streams
- Swamp and Marsh
- Lakes and Ponds — WE 64.2
- Contours — 60
- Depression
- Spot elevation — 55.8
- Control vertical — BM-6
- horizontal — MON-23
- Bridges
- Transmission Lines
- Towers
- Poles
- Manhole — (not field located)
- Catch Basin — (not field located)

SHEET INDEX

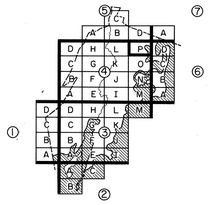

SCALE 1" = 100'

100 0 100 200 300 400 FEET

50 0 50 100 METERS

CONTOUR INTERVAL 2'

500 FOOT GRID BASED ON NEW YORK RECTANGULAR GRID SYSTEM

NATIONAL GEODETIC VERTICAL DATUM OF 1929

THIS MAP COMPLIES WITH OR EXCEEDS NATIONAL MAP ACCURACY STANDARDS.

DASHED CONTOURS ARE SHOWN IN AREAS OBSCURED BY DENSE VEGETATION. VERTICAL ACCURACY MAY BE REDUCED.

DATE OF PHOTOGRAPHY APRIL, 1978

MAP COMPILED USING PHOTOGRAMMETRIC METHODS BY

AERIAL DATA REDUCTION ASSOCIATES, INC.
PENNSAUKEN, NJ HEBRON, CT
RICHMOND, VA EAST PROVIDENCE, RI

STORM DRAINAGE SYSTEM MAP

OF THE

CITY OF RYE

WESTCHESTER COUNTY, NEW YORK

139.19	139.20	140.17
146.07		147.05
146.11	146.12	147.09

TAX MAP NO.
146.08
SHEET NO.
4-P

A = as proposed P = photogrammetric

FIXTURE	SHEET No. 5-A					
No.-TYPE	RIM	a	b	c	d	e
01 CB	55.90P					
02 MH	56.30P					
03 CB	49.10P					
04 MH	36.50A	31.77				
05 CB	32.80P					
06 MH	50.12	43.27				
07 CB	36.50					
08 MH	32.80P	28.68				

LEGEND

Roads and Streets
Drives
Curb cuts
Trails
Railroads
Buildings
Culverts and Endwalls
Fences (landmark)
Walls, retaining, stone
Trees
Rivers and Streams
Swamp and Marsh
Lakes and Ponds
Contours
Depression
Spot elevation
Control vertical BM-6
horizontal MON-23
Bridges
Transmission Lines
Towers
Poles
Manhole (not field located)
Catch Basin (not field located)

SHEET INDEX

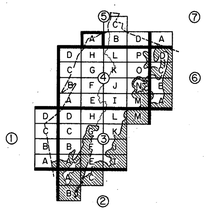

SCALE 1" = 100'

100 0 100 200 300 400 FEET
30 0 30 60 METERS

CONTOUR INTERVAL 2'

500 FOOT GRID BASED ON NEW YORK RECTANGULAR GRID SYSTEM

NATIONAL GEODETIC VERTICAL DATUM OF 1929

DATE OF PHOTOGRAPHY APRIL, 1978

STORM DRAINAGE SYSTEM MAP
OF THE
CITY OF RYE
WESTCHESTER COUNTY, NEW YORK

		139.15
		139.19
146.05	146.06	146.07

TAX MAP NO. 139.18
SHEET NO. 5-A

MAP COMPILED USING PHOTOGRAMMETRIC METHODS BY

AERIAL DATA REDUCTION ASSOCIATES, INC.
PENNSAUKEN, NJ HEBRON, CT
RICHMOND, VA EAST PROVIDENCE, RI

THIS MAP COMPLIES WITH OR EXCEEDS NATIONAL MAP ACCURACY STANDARDS.

DASHED CONTOURS ARE SHOWN IN AREAS OBSCURED BY DENSE VEGETATION. VERTICAL ACCURACY MAY BE REDUCED.

A = as proposed P = photogrammetric

FIXTURE No.-TYPE	SHEET No. 5-B RIM	a	b	c	d	e
01 CB	32.60P					
02 CB	32.60P					
03 CB	28.90P					
04 CB	28.90P					
05 CB	25.50P					
06 CB	25.50P					
07 CB	25.90P					
08 CB	25.80P					
09 CB	25.10P	23.20				
10 CB	25.10P	23.20				
11 CB	31.00P					
12 CB	29.00P					
13 CB	30.90P					
14 CB	27.20P					
15 CB	25.20P					
16 CB	25.20P					
17 CB	25.20P					
18 CB	26.70P					
19 CB	32.90P					
20 CB	33.00P					
21 CB	38.10P					
22 CB	38.00P					
23 CB	27.60P					
24 CB	27.60P					
25 CB	27.10P					
26 CB	24.70P					
27 CB	24.60P					
28 CB	24.70P					
29 CB	24.70P					
30 CB	23.40P					
31 CB	23.40P					
32 CB	24.80P					
33 CB	24.20P					
34 CB	23.70P					
35 CB	25.40P					
36 CB	28.00P					
37 CB	28.00P					
38 CB	25.40P					
39 CB	25.40P					
40 CB	26.10P					
41 CB	26.30P					
42 CB	27.70P					
43 CB	27.80P					
44 CB	27.70P					
45 CB	27.90P					
46 CB	27.60P					
47 CB	27.60P					
48 CB	81.70P					
49 CB	82.00P					
50 CB	88.10P					
51 CB	37.60P					
52 CB	37.90P					
53 CB	56.90P					
54 CB	57.20P					
55 CB	57.20P					
56 CB	29.60P					
57 CB	38.00P					
58 CB	60.00P					
59 CB	59.30P					
60 CB	73.80P					
61 CB	75.80P					
62 CB	83.80P					
63 CB	83.00P					
64 CB	88.10P					
65 CB	88.30P					
66 CB	82.90P					
67 CB	81.90P					
68 CB	92.00P					
69 CB	95.00P					
70 CB	100.20P	96.40				
71 CB	104.80P					
72 CB	104.70P					
73 CB	107.60P					
74 CB	104.20P					
75 CB	101.90P					
76 CB	101.40P					
77 CB	100.50P					
78 CB	105.90P					
79 CB	97.70P					
80 CB	123.50P					
81 CB	36.60					
82 MH	25.70P					
83 MH	25.60	21.00				
84 MH	25.50	20.00				
85 MH	25.60					
86 CU						
87 CU	19.00					
88 MH	30.91	27.12	27.12			
89 MH	31.97	28.17	28.17			
90 MH	32.28	28.27				
91 MH	39.07					
92 CB	65.80P	62.50				
93 CB	66.50P	63.50				
94 CB	68.50P	64.10				
95 CB	88.00P	80.89				
96 CB	101.90P	98.20				
97 CB	102.00P	98.00				
98 CB	101.80P	96.80				

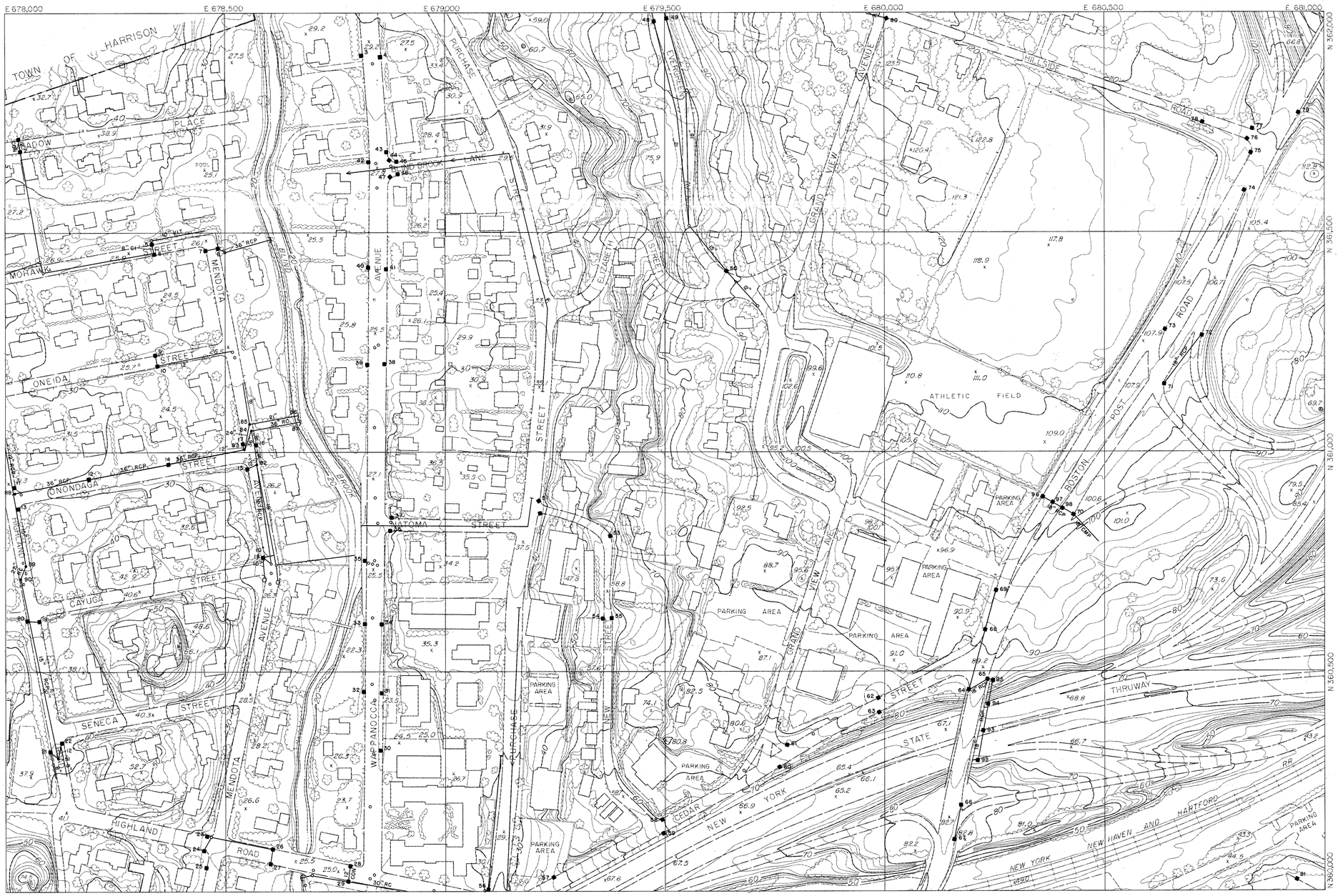

LEGEND

- Roads and Streets
- Drives
- Curb cuts
- Trails
- Railroads
- Buildings
- Culverts and Endwalls
- Fences (landmark)
- Walls, retaining, stone
- Trees
- Rivers and Streams
- Swamp and Marsh
- Lakes and Ponds (WE 64.2)
- Contours
- Depression
- Spot elevation (×58.9)
- Control vertical × BM-6
- horizontal △ MON-23
- Bridges
- Transmission Lines
- Towers
- Poles
- Manhole (not field located)
- Catch Basin (not field located)

SHEET INDEX

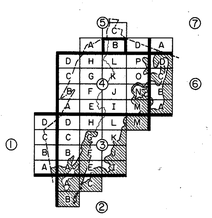

SCALE 1" = 100'

100 0 100 200 300 400 FEET

50 0 50 100 METERS

CONTOUR INTERVAL 2'

500 FOOT GRID BASED ON NEW YORK RECTANGULAR GRID SYSTEM

NATIONAL GEODETIC VERTICAL DATUM OF 1929

MAP COMPILED USING PHOTOGRAMMETRIC METHODS BY

AERIAL DATA REDUCTION ASSOCIATES, INC.
PENNBAUKEN, NJ HEBRON, CT
RICHMOND, VA EAST PROVIDENCE, RI

THIS MAP COMPLIES WITH OR EXCEEDS NATIONAL MAP ACCURACY STANDARDS.

DASHED CONTOURS ARE SHOWN IN AREAS OBSCURED BY DENSE VEGETATION. VERTICAL ACCURACY MAY BE REDUCED.

DATE OF PHOTOGRAPHY APRIL, 1978

STORM DRAINAGE SYSTEM MAP
OF THE
CITY OF RYE
WESTCHESTER COUNTY, NEW YORK

	139.15	
139.18		139.20
146.06	146.07	146.08

TAX MAP NO. 139.19

SHEET NO. 5-B

A = as proposed P = photogrammetric

FIXTURE No.-TYPE	SHEET No. 5-C RIM	a	b	c	d	e
01 CB	47.60P					
02 CB	47.50P					
03 CB	38.00P					
04 CB	38.90P					
05 CB	40.90P					
06 CB	40.90P					
07 CB	52.00P					
08 CB	52.50P					
09 CB	86.30P					
10 CB	85.80P					
11 CB	87.60P					
12 CB	88.20P					
13 CB	98.10P					
14 CB	97.60P					
15 CB	44.00P					
16 CB	35.20P					
17 CB	35.20P					
18 CB	31.70P					
19 CB	31.70P					
20 MH	37.90P					
21 CB	36.40P					
22 CB	36.00P					
23 MH	35.00P					
24 CB	34.80P					
25 CB	40.10P					
26 CB	85.80P					
27 CB	85.80P					

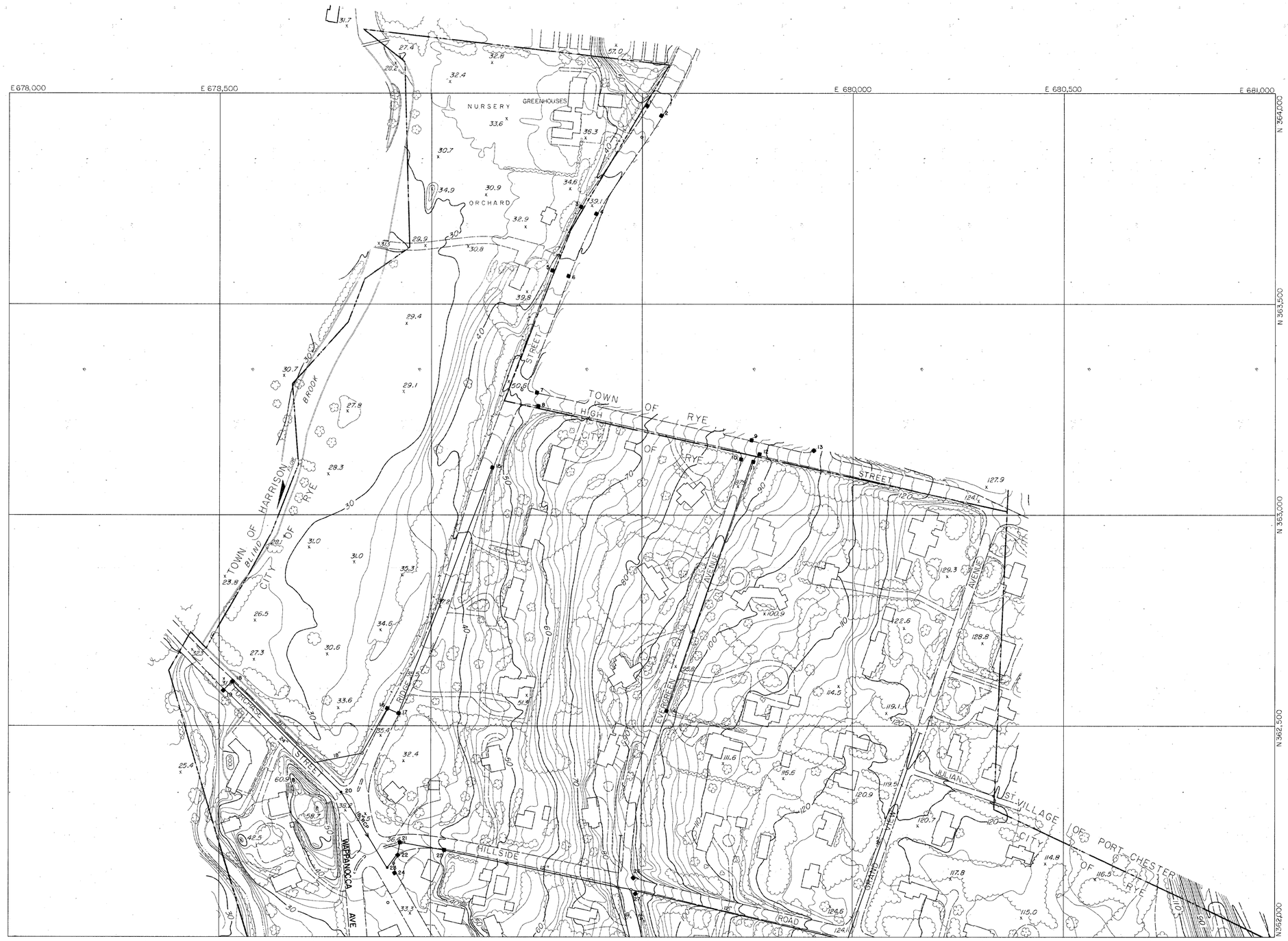

LEGEND

Roads and Streets
Drives
Curb cuts
Trails
Railroads
Buildings
Culverts and Endwalls
Fences (landmark)
Walls, retaining, stone
Trees
Rivers and Streams
Swamp and Marsh
Lakes and Ponds
Contours
Depression
Spot elevation
Control vertical — BM-6
horizontal — MON-23
Bridges
Transmission Lines
Towers
Poles
Manhole (not field located)
Catch Basin (not field located)

SHEET INDEX

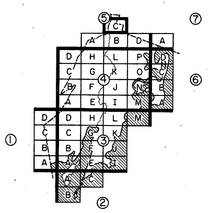

SCALE 1" = 100'

100 0 100 200 300 400 FEET
50 0 50 100 METERS

CONTOUR INTERVAL 2'

500 FOOT GRID BASED ON NEW YORK RECTANGULAR GRID SYSTEM

NATIONAL GEODETIC VERTICAL DATUM OF 1929

MAP COMPILED USING PHOTOGRAMMETRIC METHODS BY

AERIAL DATA REDUCTION ASSOCIATES, INC.
PENNSAUKEN, NJ HEBRON, CT
RICHMOND, VA EAST PROVIDENCE, RI

THIS MAP COMPLIES WITH OR EXCEEDS NATIONAL MAP ACCURACY STANDARDS.

DASHED CONTOURS ARE SHOWN IN AREAS OBSCURED BY DENSE VEGETATION. VERTICAL ACCURACY MAY BE REDUCED.

DATE OF PHOTOGRAPHY APRIL, 1978

STORM DRAINAGE SYSTEM MAP
OF THE
CITY OF RYE
WESTCHESTER COUNTY, NEW YORK

139.18	139.19	139.20

TAX MAP NO. 139.15
SHEET NO. 5-C

A = as proposed P = photogrammetric

FIXTURE No.-TYPE	SHEET No. 5-D RIM	a	b	c	d	e
01 CB	29.00P					
02 CB	29.00P					
03 CB	17.00P					
04 CB	17.00P					
05 CB	17.50P					
06 CB	17.80P					
07 MH	18.50					
08 CB	18.50					
09 CB	18.50					
10 CB	18.00P					
11 CB	17.40P					
12 CB	17.40P					
13 CB	17.40P					
14 CB	17.60P					
15 MH	17.70P					
16 MH	19.00	12.70	12.70			
17 MH	18.50	13.71				
18 CB	18.50P	15.50				
19 MH	18.60P					
20 MH	19.50P					
21 MH	19.50P					
22 MH	18.20P					

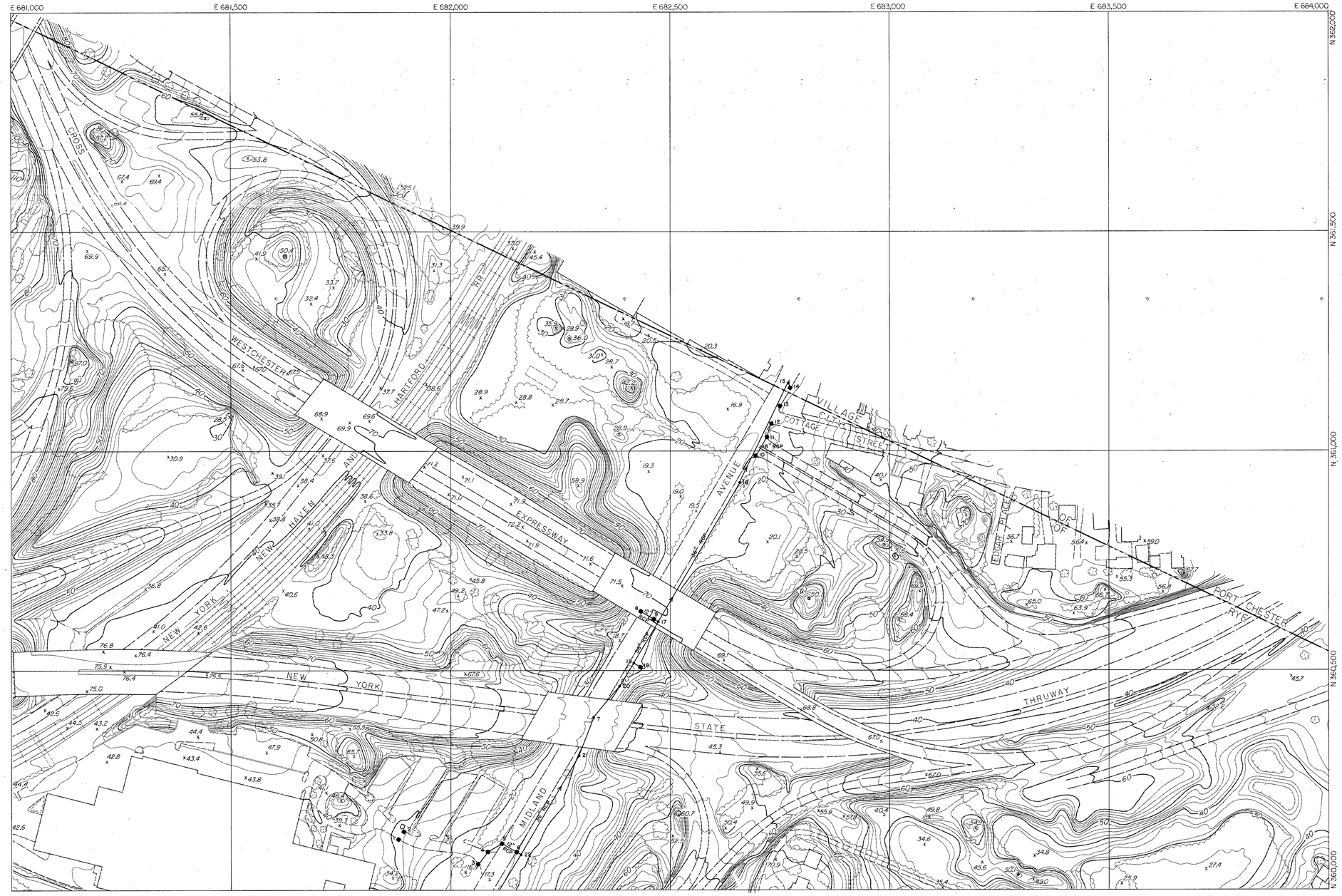

LEGEND

Roads and Streets
Drives
Curb cuts
Trails
Railroads
Buildings
Culverts and Endwalls
Fences (landmark)
Walls, retaining, stone
Trees
Rivers and Streams
Swamp and Marsh
Lakes and Ponds — WE 64.2
Contours
Depression
Spot elevation — 55.8
Control vertical — BM-6
horizontal — MON-23
Bridges
Transmission Lines
Towers
Poles
Manhole — (not field located)
Catch Basin — (not field located)

SHEET INDEX

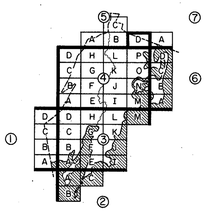

SCALE 1" = 100'

100 0 100 200 300 400 FEET
50 0 50 100 METERS

CONTOUR INTERVAL 2'

500 FOOT GRID BASED ON NEW YORK RECTANGULAR GRID SYSTEM

NATIONAL GEODETIC VERTICAL DATUM OF 1929

THIS MAP COMPLIES WITH OR EXCEEDS NATIONAL MAP ACCURACY STANDARDS.

DASHED CONTOURS ARE SHOWN IN AREAS OBSCURED BY DENSE VEGETATION. VERTICAL ACCURACY MAY BE REDUCED.

DATE OF PHOTOGRAPHY APRIL, 1978

MAP COMPILED USING PHOTOGRAMMETRIC METHODS BY

AERIAL DATA REDUCTION ASSOCIATES, INC.
PENNSAUKEN, NJ HEBRON, CT
RICHMOND, VA EAST PROVIDENCE, RI

STORM DRAINAGE SYSTEM MAP
OF THE
CITY OF RYE
WESTCHESTER COUNTY, NEW YORK

139.15		
139.19		140.17
146.07	146.08	147.05

TAX MAP NO.
139.20
SHEET NO.
5-D

A = as proposed P = photogrammetric

FIXTURE	SHEET No. 6-A					
No.-TYPE	RIM	a	b	c	d	e

LEGEND

Roads and Streets
Drives
Curb cuts
Trails
Railroads
Buildings
Culverts and Endwalls
Fences (landmark)
Walls, retaining, stone
Trees
Rivers and Streams
Swamp and Marsh
Lakes and Ponds
Contours
Depression
Spot elevation
Control vertical BM-6
horizontal MON-23
Bridges
Transmission Lines
Towers
Poles
Manhole (not field located)
Catch Basin (not field located)

SHEET INDEX

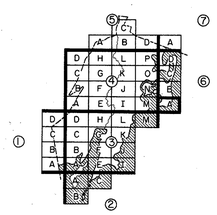

SCALE 1" = 100'

500 FOOT GRID BASED ON NEW YORK RECTANGULAR GRID SYSTEM

NATIONAL GEODETIC VERTICAL DATUM OF 1929

CONTOUR INTERVAL 2'

DATE OF PHOTOGRAPHY APRIL, 1978

STORM DRAINAGE SYSTEM MAP

OF THE

CITY OF RYE

WESTCHESTER COUNTY, NEW YORK

146.16	147.13	
146.20		
153.08		

TAX MAP NO. 147.17

SHEET NO. 6-A

MAP COMPILED USING PHOTOGRAMMETRIC METHODS BY

AERIAL DATA REDUCTION ASSOCIATES, INC.
PENNSAUKEN, NJ HEBRON, CT
RICHMOND, VA EAST PROVIDENCE, RI

THIS MAP COMPLIES WITH OR EXCEEDS NATIONAL MAP ACCURACY STANDARDS.

DASHED CONTOURS ARE SHOWN IN AREAS OBSCURED BY DENSE VEGETATION. VERTICAL ACCURACY MAY BE REDUCED.

A = as proposed P = photogrammetric

FIXTURE No.-TYPE	SHEET No. 6-B RIM	a	b	c	d	e
01 CB	9.20P					
02 CB	9.50P					
03 CB	9.10P					
04 CB	9.10P					
05 CB	10.00P					
06 CB	10.60P					
07 CB	7.30P					

LEGEND

Roads and Streets
Drives
Curb cuts
Trails
Railroads
Buildings
Culverts and Endwalls
Fences (landmark)
Walls, retaining, stone
Trees
Rivers and Streams
Swamp and Marsh
Lakes and Ponds
Contours
Depression
Spot elevation
Control vertical BM-6
horizontal MON-23
Bridges
Transmission Lines
Towers
Poles
Manhole (not field located)
Catch Basin (not field located)

SHEET INDEX

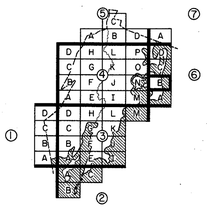

SCALE 1" = 100'

100 0 100 200 300 400 FEET
50 0 50 100 METERS

CONTOUR INTERVAL 2'

500 FOOT GRID BASED ON NEW YORK RECTANGULAR GRID SYSTEM

NATIONAL GEODETIC VERTICAL DATUM OF 1929

STORM DRAINAGE SYSTEM MAP

OF THE

CITY OF RYE

WESTCHESTER COUNTY, NEW YORK

146.12	147.09	
146.16		
146.20	147.17	

TAX MAP NO. 147.13

SHEET NO. 6-B

MAP COMPILED USING PHOTOGRAMMETRIC METHODS BY

AERIAL DATA REDUCTION ASSOCIATES, INC.
PENNSAUKEN, NJ HEBRON, CT
RICHMOND, VA EAST PROVIDENCE, RI

THIS MAP COMPLIES WITH OR EXCEEDS NATIONAL MAP ACCURACY STANDARDS.

DASHED CONTOURS ARE SHOWN IN AREAS OBSCURED BY DENSE VEGETATION. VERTICAL ACCURACY MAY BE REDUCED.

DATE OF PHOTOGRAPHY APRIL, 1978

A = as proposed P = photogrammetric

FIXTURE No.-TYPE	SHEET No. 6-C RIM	a	b	c	d	e
01 CB	8.40P					
02 CB	7.90P					
03 CB	7.80P					
04 CB	7.80P					
05 CB	7.70P					
06 CB	7.70P					
07 CB	7.90P					
08 CB	7.70P					
09 CB	7.60P					
10 CB	7.50P					
11 CB	8.00P					
12 CB	7.20P					
13 CB	7.20P					
14 CB	18.50P					
15 CB	18.60P					
16 CB	7.90P					
17 CB	7.70P					
18 CB	31.80P					
19 CB	31.70P					
20 CB	28.80P					
21 CB	28.80P					

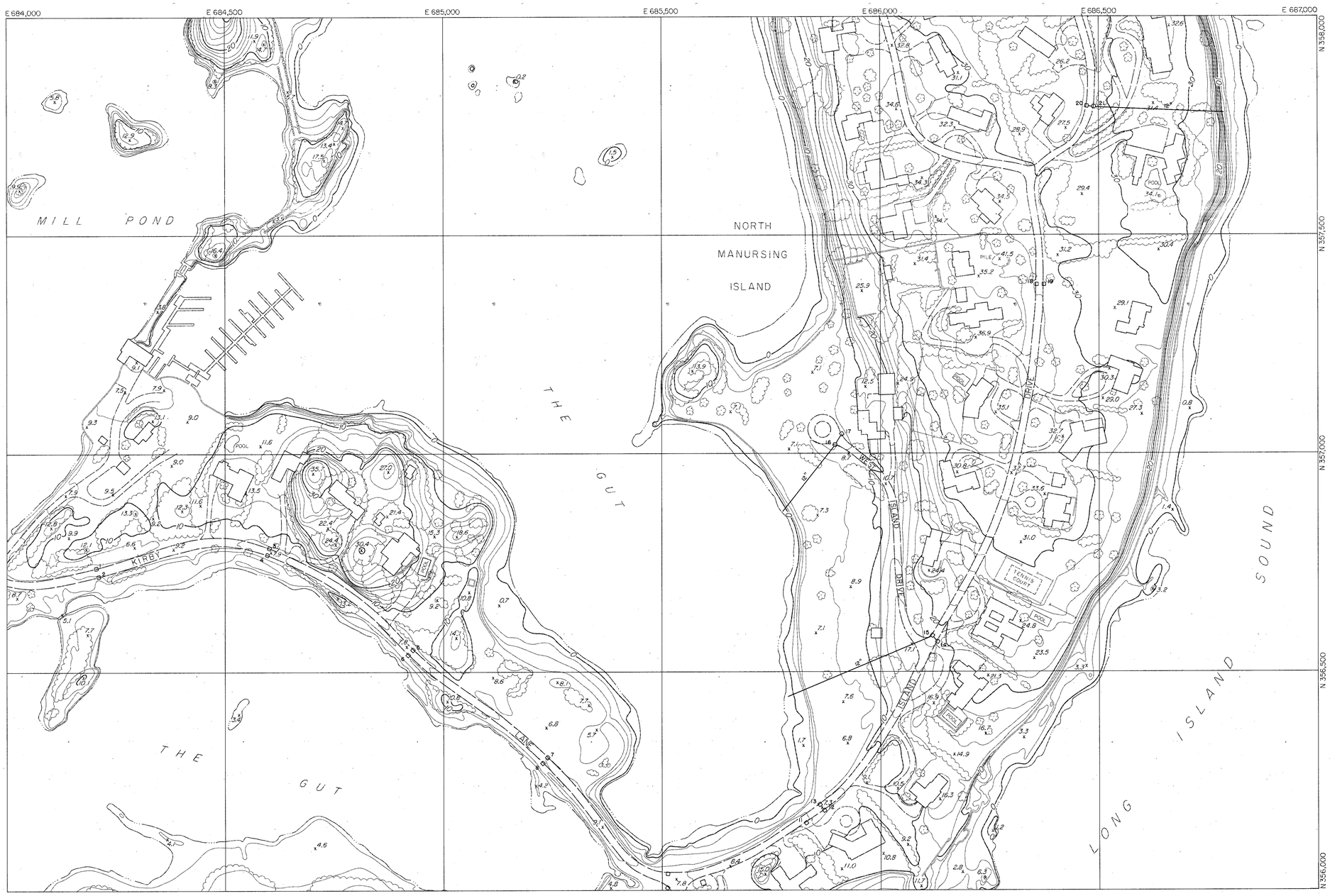

LEGEND

Roads and Streets
Drives
Curb cuts
Trails
Railroads
Buildings
Culverts and Endwalls
Fences (landmark)
Walls, retaining, stone
Trees
Rivers and Streams
Swamp and Marsh
Lakes and Ponds
Contours
Depression
Spot elevation
Control vertical
horizontal
Bridges
Transmission Lines
Towers
Poles
Manhole (not field located)
Catch Basin (not field located)

SHEET INDEX

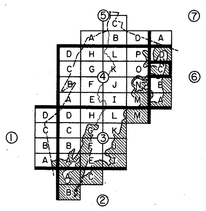

SCALE 1" = 100'

100 0 100 200 300 400 FEET
30 0 30 60 METERS

CONTOUR INTERVAL 2'

500 FOOT GRID BASED ON NEW YORK RECTANGULAR GRID SYSTEM

NATIONAL GEODETIC VERTICAL DATUM OF 1929

MAP COMPILED USING PHOTOGRAMMETRIC METHODS BY

AERIAL DATA REDUCTION ASSOCIATES, INC.
PENNSAUKEN, NJ HEBRON, CT
RICHMOND, VA EAST PROVIDENCE, RI

THIS MAP COMPLIES WITH OR EXCEEDS NATIONAL MAP ACCURACY STANDARDS.

DASHED CONTOURS ARE SHOWN IN AREAS OBSCURED BY DENSE VEGETATION. VERTICAL ACCURACY MAY BE REDUCED.

DATE OF PHOTOGRAPHY APRIL, 1978

STORM DRAINAGE SYSTEM MAP
OF THE
CITY OF RYE
WESTCHESTER COUNTY, NEW YORK

146.08	147.05	
146.12		
146.16	147.13	

TAX MAP NO.
147.09
SHEET NO.
6-C

A = as proposed P = photogrammetric

FIXTURE	SHEET No. 6-D					
No.-TYPE	RIM	a	b	c	d	e
01 CB	46.20P					
02 CB	17.10P					
03 CB	18.00P					
04 CB	17.90P					

LEGEND

Roads and Streets
Drives
Curb cuts
Trails
Railroads
Buildings
Culverts and Endwalls
Fences (landmark)
Walls, retaining, stone
Trees
Rivers and Streams
Swamp and Marsh
Lakes and Ponds — WE 64.2
Contours — 60
Depression — 55.8
Spot elevation
Control vertical — BM-6
horizontal — MON-23
Bridges
Transmission Lines
Towers
Poles
Manhole — (not field located)
Catch Basin — (not field located)

SHEET INDEX

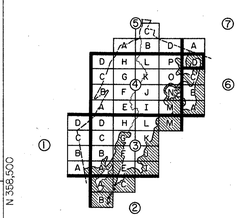

SCALE 1" = 100'

100 0 100 200 300 400 FEET
50 0 50 100 METERS

CONTOUR INTERVAL 2'

500 FOOT GRID BASED ON NEW YORK RECTANGULAR GRID SYSTEM

NATIONAL GEODETIC VERTICAL DATUM OF 1929

DATE OF PHOTOGRAPHY APRIL, 1978

MAP COMPILED USING PHOTOGRAMMETRIC METHODS BY

AERIAL DATA REDUCTION ASSOCIATES, INC.
PENNSAUKEN, NJ HEBRON, CT
RICHMOND, VA EAST PROVIDENCE, RI

THIS MAP COMPLIES WITH OR EXCEEDS NATIONAL MAP ACCURACY STANDARDS.

DASHED CONTOURS ARE SHOWN IN AREAS OBSCURED BY DENSE VEGETATION. VERTICAL ACCURACY MAY BE REDUCED.

STORM DRAINAGE SYSTEM MAP
OF THE
CITY OF RYE
WESTCHESTER COUNTY, NEW YORK

139.20	140.17	
146.08		
146.12	147.09	

TAX MAP NO. 147.05

SHEET NO. 6-D

A = as proposed P = photogrammetric

FIXTURE	SHEET No. 7-A					
No.-TYPE	RIM	a	b	c	d	e
01 CB	43.20P					
02 CB	43.20P					
03 CB	46.39A	42.55				
04 CB	46.39A	42.75				

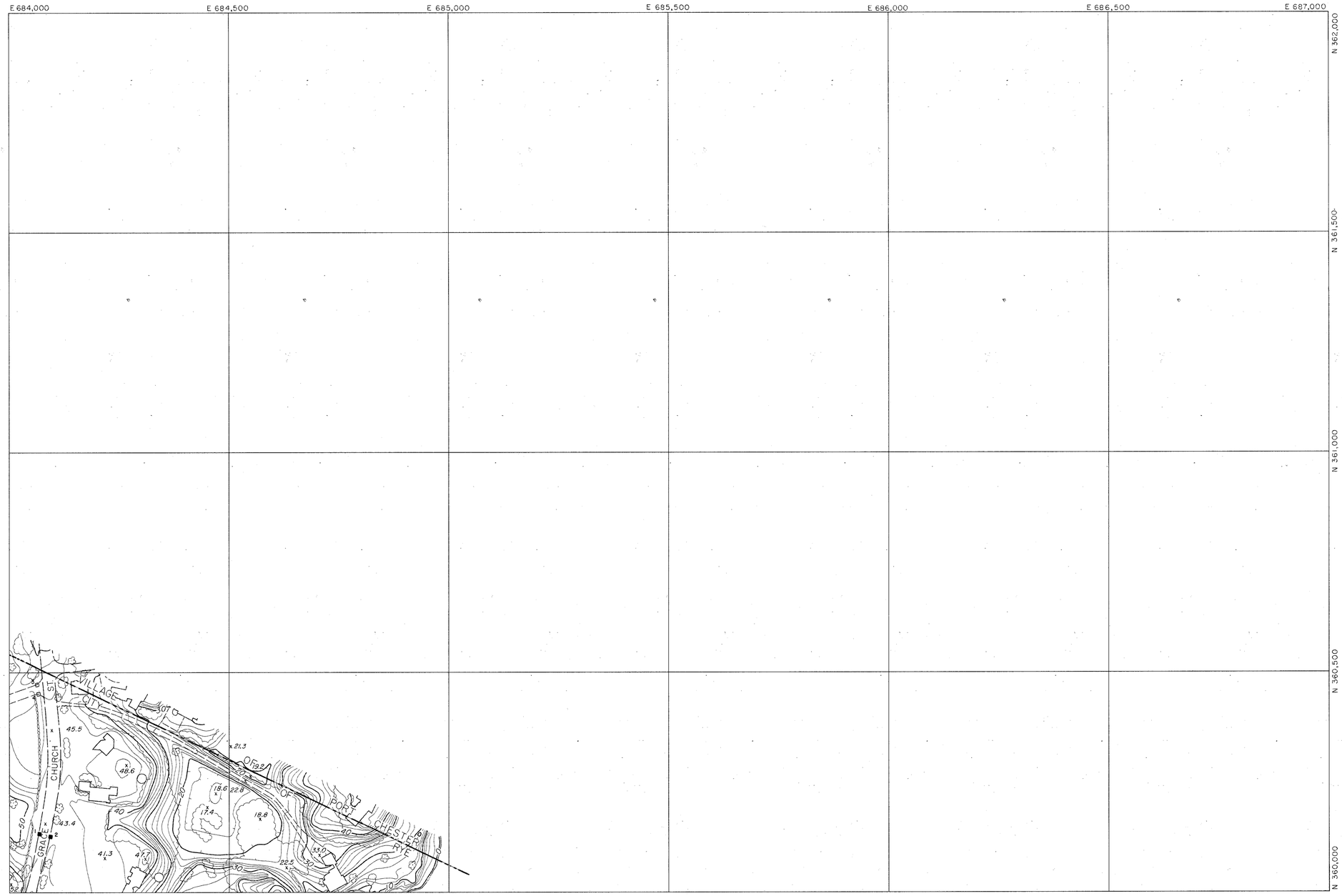

LEGEND

Roads and Streets
Drives
Curb cuts
Trails
Railroads
Buildings
Culverts and Endwalls
Fences (landmark)
Walls, retaining, stone
Trees
Rivers and Streams
Swamp and Marsh
Lakes and Ponds
Contours
Depression
Spot elevation
Control vertical BM-6
horizontal MON-23
Bridges
Transmission Lines
Towers
Poles
Manhole (not field located)
Catch Basin (not field located)

SHEET INDEX

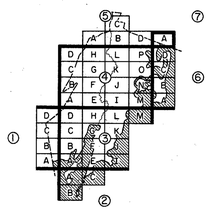

1660 1904 CITY OF RYE N.Y. 1942

500 FOOT GRID BASED ON NEW YORK RECTANGULAR GRID SYSTEM

NATIONAL GEODETIC VERTICAL DATUM OF 1929

SCALE 1" = 100'

100 0 100 200 300 400 FEET

50 0 50 100 METERS

CONTOUR INTERVAL 2'

DATE OF PHOTOGRAPHY APRIL, 1978

STORM DRAINAGE SYSTEM MAP

OF THE

CITY OF RYE

WESTCHESTER COUNTY, NEW YORK

139.20		
146.08	147.05	

TAX MAP NO. 140.17

SHEET NO. 7-A

MAP COMPILED USING PHOTOGRAMMETRIC METHODS BY

AERIAL DATA REDUCTION ASSOCIATES, INC.
PENNSAUKEN, NJ HEBRON, CT
RICHMOND, VA EAST PROVIDENCE, RI

THIS MAP COMPLIES WITH OR EXCEEDS NATIONAL MAP ACCURACY STANDARDS.

DASHED CONTOURS ARE SHOWN IN AREAS OBSCURED BY DENSE VEGETATION. VERTICAL ACCURACY MAY BE REDUCED.