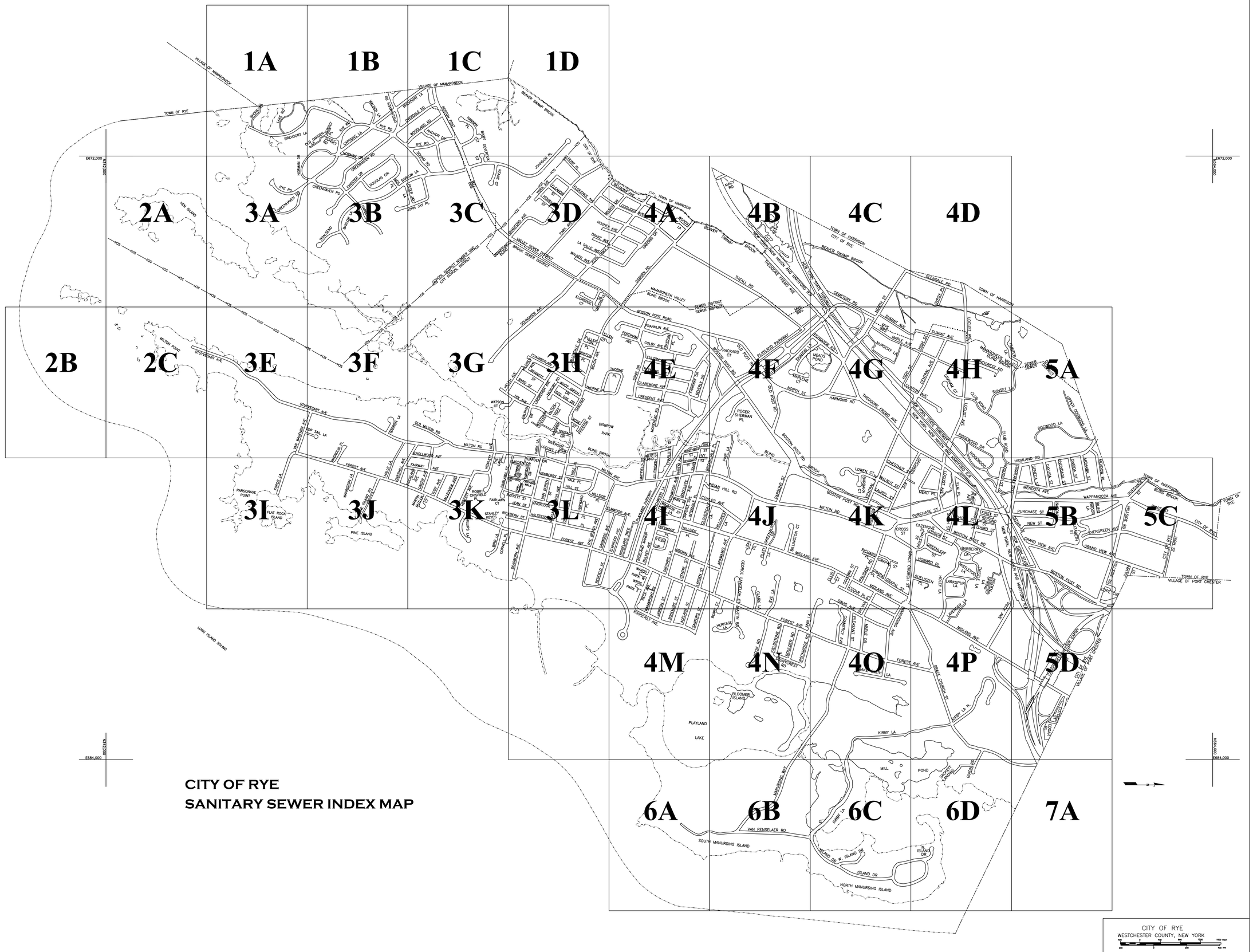


CITY OF RYE
SANITARY SEWER INDEX MAP

CITY OF RYE
WESTCHESTER COUNTY, NEW YORK

CASE No. by
DATE APRIL 1978 Title

A = as proposed P = photogrammetric

| FIXTURE | SHEET No. 1-A | | | | | |
|---|---|---|---|---|---|---|
| No.-TYPE | RIM | a | b | c | d | e |
| 01 MH | 13.90A | .42 | .44 | | | |
| 02 MH | 15.90A | .79 | .79 | | | |
| 03 MH | 16.90A | 1.01 | 1.05 | | | |
| 04 MH | 15.70A | 1.60 | 1.60 | | | |
| 05 MH | 19.10A | 1.80 | 1.81 | | | |
| 06 MH | 17.90A | 2.07 | | | | |

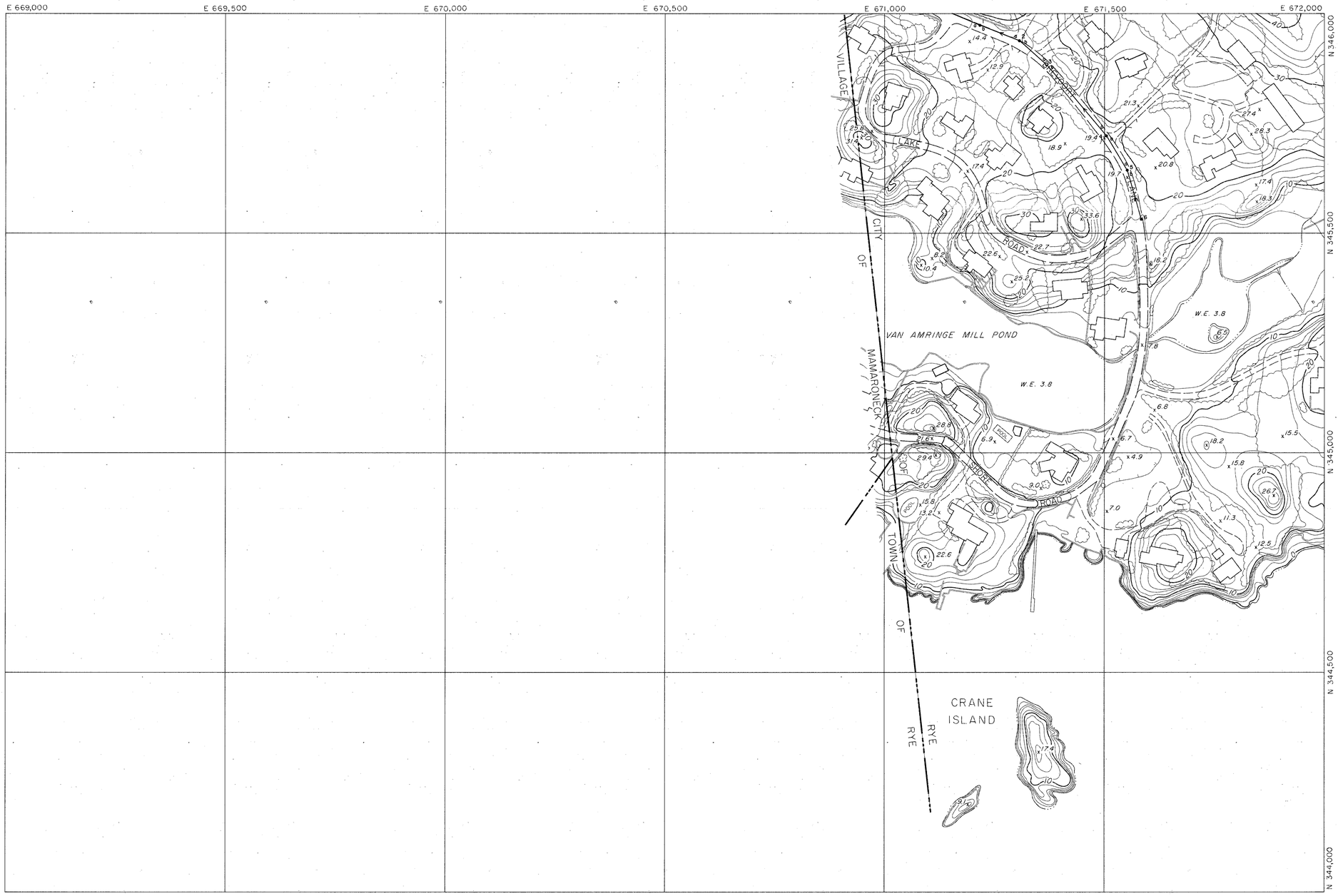


## LEGEND

Roads and Streets
Drives
Curb cuts
Trails
Railroads
Buildings
Culverts and Endwalls
Fences (landmark)
Walls, retaining, stone
Trees
Rivers and Streams
Swamp and Marsh
Lakes and Ponds
Contours
Depression
Spot elevation
Control vertical BM-6
horizontal MON-23
Bridges
Transmission Lines
Towers
Poles
Manhole (not field located)

## SHEET INDEX

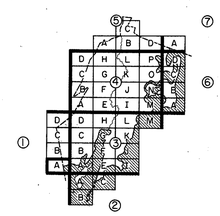

500 FOOT GRID BASED ON NEW YORK RECTANGULAR GRID SYSTEM

NATIONAL GEODETIC VERTICAL DATUM OF 1929.

SCALE 1" = 100'

100 0 100 200 300 400 FEET

50 0 50 100 METERS

CONTOUR INTERVAL 2'

DATE OF PHOTOGRAPHY APRIL, 1978

# SANITARY SEWER SYSTEM MAP

OF THE

# CITY OF RYE

WESTCHESTER COUNTY, NEW YORK

| | | |
|---|---|---|
| | 152.16 | 153.13 |
| | | 153.17 |
| | | 159.05 |

TAX MAP NO.
152.20
SHEET NO.
1-A

MAP COMPILED USING PHOTOGRAMMETRIC METHODS BY

AERIAL DATA REDUCTION ASSOCIATES, INC.
PENNSAUKEN, NJ HEBRON, CT
RICHMOND, VA EAST PROVIDENCE, RI

THIS MAP COMPLIES WITH OR EXCEEDS NATIONAL MAP ACCURACY STANDARDS.

DASHED CONTOURS ARE SHOWN IN AREAS OBSCURED BY DENSE VEGETATION. VERTICAL ACCURACY MAY BE REDUCED.

A = as proposed  P = photogrammetric

| FIXTURE | SHEET No. 1-B | | | | | |
|---|---|---|---|---|---|---|
| No.-TYPE | RIM | a | b | c | d | e |
| 01 | | | | | | |
| 02 MH | 42.30A | 33.73 | | | | |
| 03 MH | 41.00A | 33.03 | 33.13 | | | |
| 04 MH | 40.80A | 32.24 | 32.34 | | | |
| 05 MH | 40.20A | 31.50 | 31.60 | | | |
| 06 MH | 39.10A | 30.60 | 30.70 | | | |
| 07 MH | 37.80A | 29.70 | 29.80 | 26.70 | 29.70 | 31.50 |
| 08 MH | 32.20A | 28.30 | 28.40 | | | |
| 09 MH | 42.40A | 33.00 | | | | |
| 10 MH | 35.30P | 27.90 | 27.90 | | | |
| 11 MH | 24.00P | 16.00 | 16.00 | | | |
| 12 MH | 16.00P | 10.30 | 10.30 | | | |
| 13 MH | 10.40P | 4.10 | 4.10 | | | |
| 14 MH | 9.45A | 2.51 | 2.41 | | | |
| 15 MH | 8.40A | 1.37 | 1.27 | 2.80 | | |
| 16 MH | 7.25A | .07 | .03 | | | |
| 17 MH | 7.40A | -.60 | -.80 | | | |
| 18 MH | 7.30P | | | | | |
| 19 MH | 9.60P | -1.40 | -1.40 | | | |
| 20 MH | 13.30P | -.20 | -.20 | | | |
| 21 MH | 15.10A | 9.20 | 9.00 | | | |
| 22 MH | 18.15A | 11.56 | 11.46 | | | |
| 23 MH | 18.10A | 11.93 | 12.03 | | | |
| 24 MH | 19.90A | 16.04 | 16.14 | | | |
| 25 MH | 24.00A | 20.00 | | | | |
| 26 MH | 32.80P | 26.80 | 26.80 | | | |
| 27 MH | 30.70A | 14.90 | 15.10 | 22.23 | | |
| 28 MH | 29.80P | 23.50 | 23.50 | | | |
| 29 MH | 32.10P | | | | | |
| 30 MH | 22.50A | 15.67 | | | | |
| 31 MH | 21.00P | | | | | |
| 32 MH | 21.00A | 16.27 | | | | |
| 33 MH | 21.90A | 13.85 | 13.75 | | | |
| 34 MH | 22.80A | 14.81 | 14.83 | | | |
| 35 MH | 29.00A | 21.90 | 21.80 | | | |
| 36 MH | 34.10A | 30.00 | | | | |
| 37 MH | 27.60A | 23.60 | 9.92 | 20.00 | | |
| 38 MH | 23.50P | | | | | |
| 39 MH | 25.80P | | | | | |
| 40 MH | 44.00P | | | | | |
| 41 MH | 22.90P | | | | | |
| 42 MH | 21.50P | | | | | |
| 43 MH | 23.00 | 20.00 | | | | |
| 44 MH | 8.20 | 4.20 | 4.30 | | | |
| 45 MH | 24.16A | 18.54 | | | | |
| 46 MH | 27.90A | 27.17 | | | | |
| 47 MH | 27.20P | | | | | |

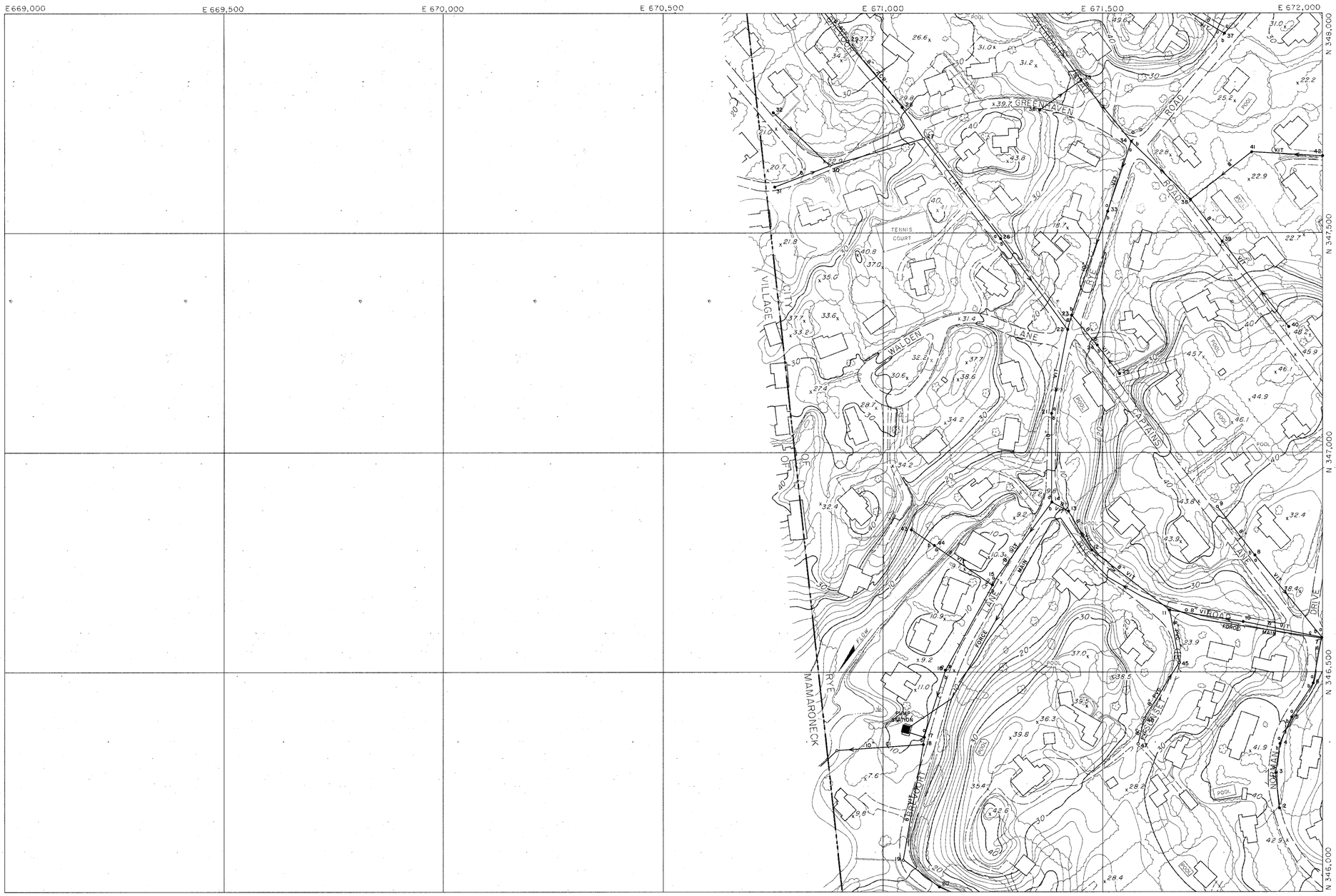


## LEGEND

- Roads and Streets
- Drives
- Curb cuts
- Trails
- Railroads
- Buildings
- Culverts and Endwalls
- Fences (landmark)
- Walls, retaining, stone
- Trees
- Rivers and Streams
- Swamp and Marsh
- Lakes and Ponds
- Contours
- Depression
- Spot elevation
- Control vertical
- horizontal
- Bridges
- Transmission Lines
- Towers
- Poles
- Manhole (not field located)

## SHEET INDEX

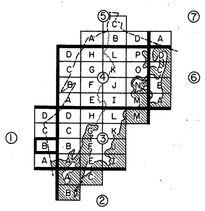

SCALE, 1" = 100'

100 0 100 200 300 400 FEET

50 0 50 100 METERS

CONTOUR INTERVAL 2'

500 FOOT GRID BASED ON NEW YORK RECTANGULAR GRID SYSTEM

NATIONAL GEODETIC VERTICAL DATUM OF 1929

DATE OF PHOTOGRAPHY APRIL, 1978

MAP COMPILED USING PHOTOGRAMMETRIC METHODS BY

ADRA AERIAL DATA REDUCTION ASSOCIATES, INC.
PENNSAUKEN, NJ HEBRON, CT
RICHMOND, VA EAST PROVIDENCE, RI

THIS MAP COMPLIES WITH OR EXCEEDS NATIONAL MAP ACCURACY STANDARDS.

DASHED CONTOURS ARE SHOWN IN AREAS OBSCURED BY DENSE VEGETATION. VERTICAL ACCURACY MAY BE REDUCED.

# SANITARY SEWER SYSTEM MAP

OF THE

# CITY OF RYE

WESTCHESTER COUNTY, NEW YORK

| | | |
|---|---|---|
| | 152.12 | 153.09 |
| | | 153.13 |
| | 152.20 | 153.17 |

TAX MAP NO. 152.16

SHEET NO. 1-B

A = as proposed  P = photogrammetric

| FIXTURE No.-TYPE | SHEET No. 1-C RIM | a | b | c | d | e |
|---|---|---|---|---|---|---|
| 01 MH | 50.20A | 43.60 | | | | |
| 02 MH | 44.40A | 36.38 | | | | |
| 03 MH | 36.80A | 27.00 | 30.60 | | | |
| 04 MH | 36.90A | 25.70 | 25.80 | | | |
| 05 MH | 49.70A | 43.54 | | | | |
| 06 MH | 39.80A | 32.28 | 32.38 | | | |
| 07 MH | 40.50A | 35.74 | 35.84 | | | |
| 08 MH | 40.60A | 31.27 | 31.27 | | | |
| 09 MH | 58.90P | | | | | |
| 10 MH | 50.20A | 40.43 | 40.43 | 40.43 | | |
| 11 MH | 41.50A | 33.63 | 33.73 | | | |
| 12 MH | 29.50A | 22.40 | | | | |
| 13 MH | 29.90A | 22.80 | | | | |
| 14 MH | 41.70A | 35.76 | 35.86 | | | |
| 15 MH | 43.70A | 39.42 | | | | |
| 16 MH | 44.00P | | | | | |
| 17 MH | 29.60P | | | | | |

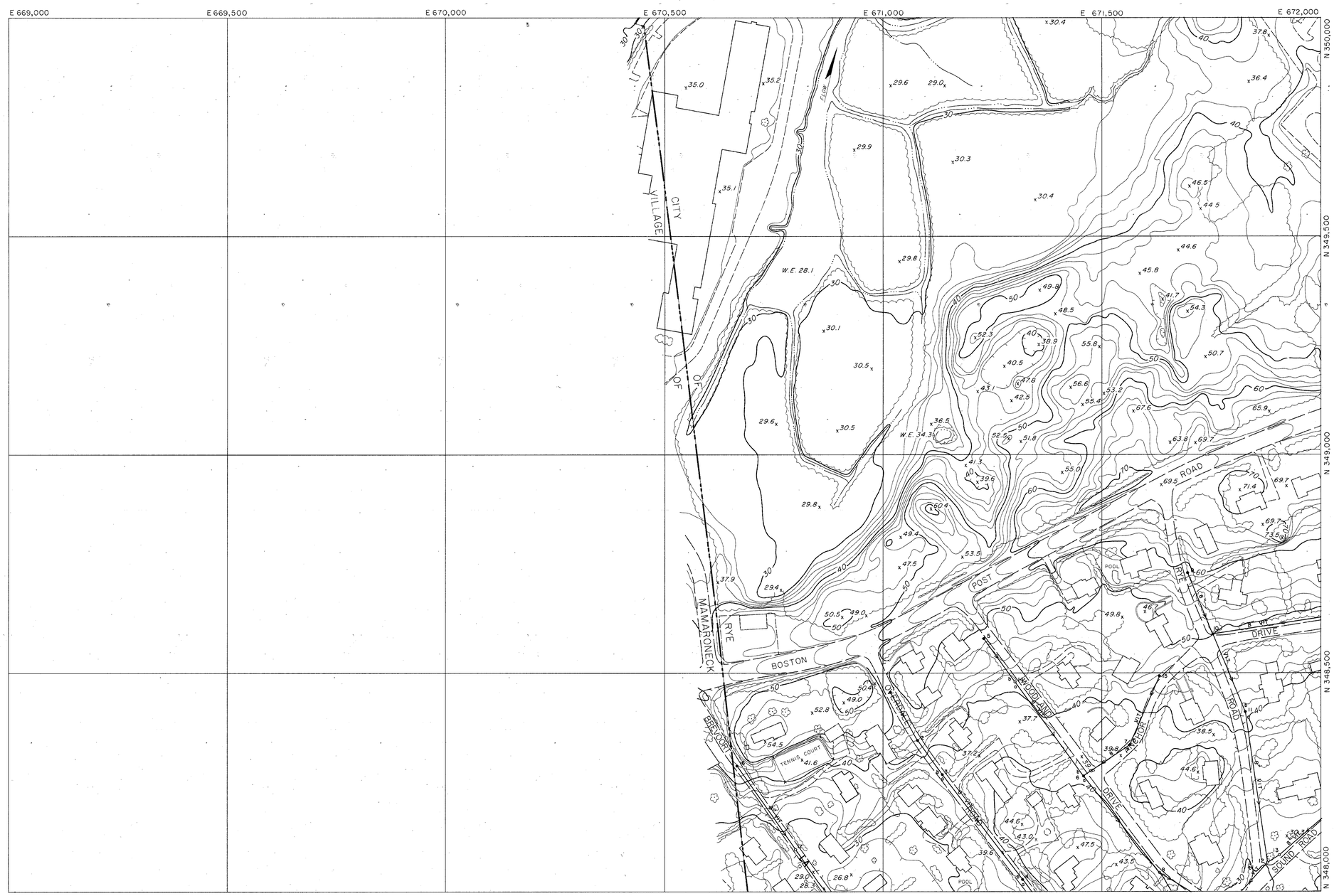


## LEGEND

- Roads and Streets
- Drives
- Curb cuts
- Trails
- Railroads
- Buildings
- Culverts and Endwalls
- Fences (landmark)
- Walls, retaining, stone
- Trees
- Rivers and Streams
- Swamp and Marsh
- Lakes and Ponds
- Contours
- Depression
- Spot elevation
- Control vertical
- horizontal
- Bridges
- Transmission Lines
- Towers
- Poles
- Manhole (not field located)

## SHEET INDEX

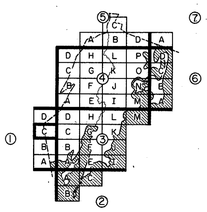

SCALE 1" = 100'

100 0 100 200 300 400 FEET

50 0 50 100 METERS

CONTOUR INTERVAL 2'

500 FOOT GRID BASED ON NEW YORK RECTANGULAR GRID SYSTEM

NATIONAL GEODETIC VERTICAL DATUM OF 1929

DATE OF PHOTOGRAPHY APRIL, 1978

MAP COMPILED USING PHOTOGRAMMETRIC METHODS BY

AERIAL DATA REDUCTION ASSOCIATES, INC.
PENNSAUKEN, NJ HEBRON, CT
RICHMOND, VA EAST PROVIDENCE, RI

THIS MAP COMPLIES WITH OR EXCEEDS NATIONAL MAP ACCURACY STANDARDS.

DASHED CONTOURS ARE SHOWN IN AREAS OBSCURED BY DENSE VEGETATION. VERTICAL ACCURACY MAY BE REDUCED.

# SANITARY SEWER SYSTEM MAP

OF THE

# CITY OF RYE

WESTCHESTER COUNTY, NEW YORK

| | | |
|---|---|---|
| | 152.08 | 153.05 |
| | | 153.09 |
| | 152.16 | 153.13 |

TAX MAP NO. 152.12

SHEET NO. 1-C

A = as proposed  P = photogrammetric

| FIXTURE | SHEET No. 1-D | | | | | |
|---|---|---|---|---|---|---|
| No.-TYPE | RIM | a | b | c | d | e |
| 01 MH | 32.10P | | | | | |
| 02 MH | 32.40P | | | | | |
| 03 MH | 32.80P | | | | | |
| 04 MH | 32.50P | | | | | |
| 05 MH | 38.60P | | | | | |
| 06 MH | 36.00P | | | | | |
| 07 MH | 32.70P | | | | | |
| 08 MH | 32.00P | | | | | |
| 09 MH | 33.10P | | | | | |
| 10 MH | 32.30P | | | | | |

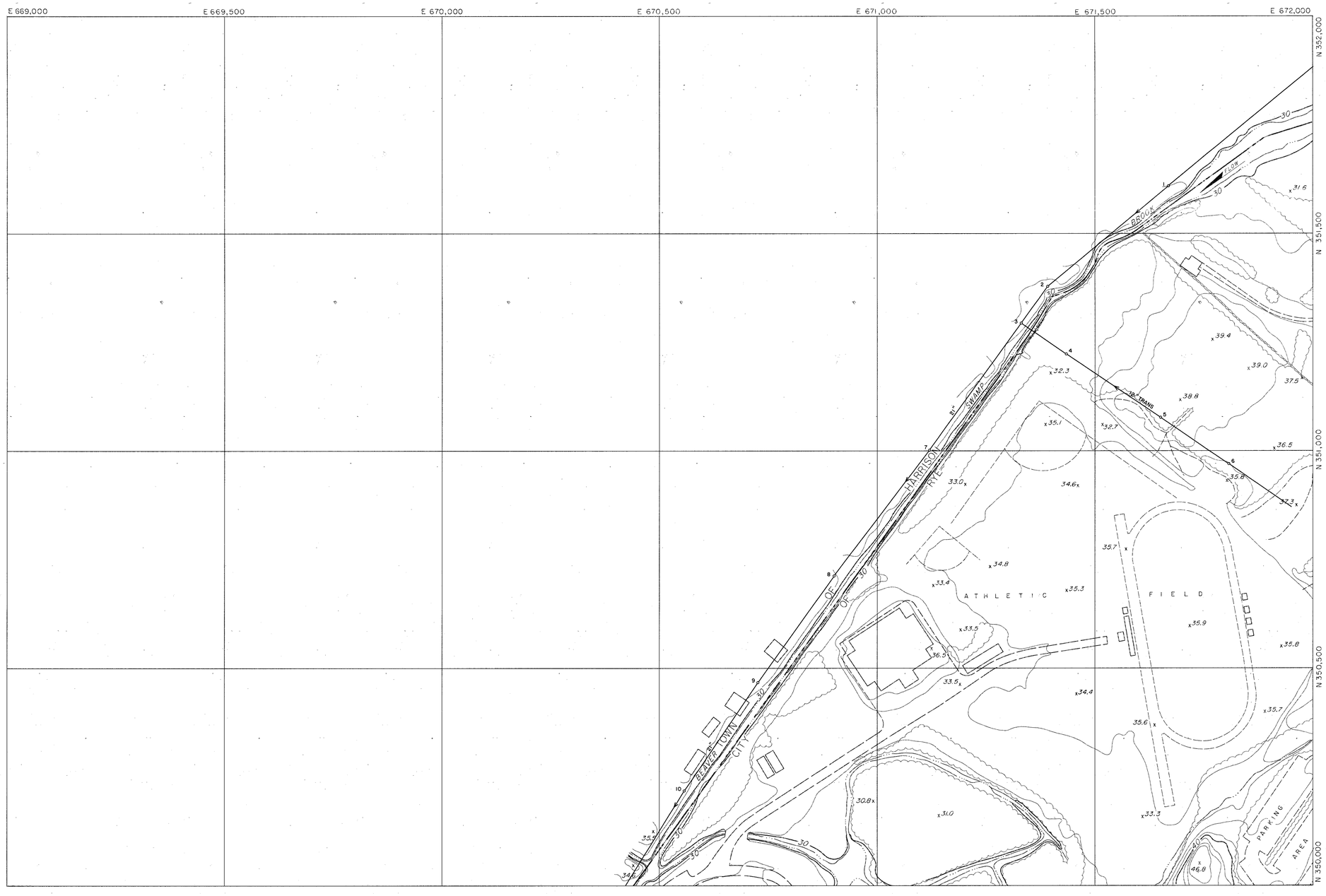


## LEGEND

- Roads and Streets
- Drives
- Curb cuts
- Trails
- Railroads
- Buildings
- Culverts and Endwalls
- Fences (landmark)
- Walls, retaining, stone
- Trees
- Rivers and Streams
- Swamp and Marsh
- Lakes and Ponds (WE 64.2)
- Contours (80, 35.8)
- Depression
- Spot elevation
- Control: vertical (BM-6), horizontal (MON-23)
- Bridges
- Transmission Lines
- Towers
- Poles
- Manhole (a, b, c; not field located)

## SHEET INDEX

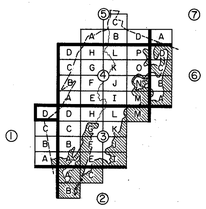

1660 1904 CITY OF RYE N.Y. 1942

SCALE 1" = 100'

100 0 100 200 300 400 FEET
50 0 50 100 METERS

CONTOUR INTERVAL 2'

500 FOOT GRID BASED ON NEW YORK RECTANGULAR GRID SYSTEM

NATIONAL GEODETIC VERTICAL DATUM OF 1929

DATE OF PHOTOGRAPHY APRIL, 1978

MAP COMPILED USING PHOTOGRAMMETRIC METHODS BY

ADR AERIAL DATA REDUCTION ASSOCIATES, INC.
PENNSAUKEN, NJ HEBRON, CT
RICHMOND, VA EAST PROVIDENCE, RI

THIS MAP COMPLIES WITH OR EXCEEDS NATIONAL MAP ACCURACY STANDARDS.

DASHED CONTOURS ARE SHOWN IN AREAS OBSCURED BY DENSE VEGETATION. VERTICAL ACCURACY MAY BE REDUCED.

# SANITARY SEWER SYSTEM MAP

OF THE

# CITY OF RYE

WESTCHESTER COUNTY, NEW YORK

| | | |
|---|---|---|
| | | 146.17 |
| | | 153.05 |
| | 152.12 | 153.09 |

TAX MAP NO.
152.08
SHEET NO.
1-D

A = as proposed  P = photogrammetric

| FIXTURE No.-TYPE | SHEET No. 2-A RIM | a | b | c | d | e |
|---|---|---|---|---|---|---|
| | | | | | | |

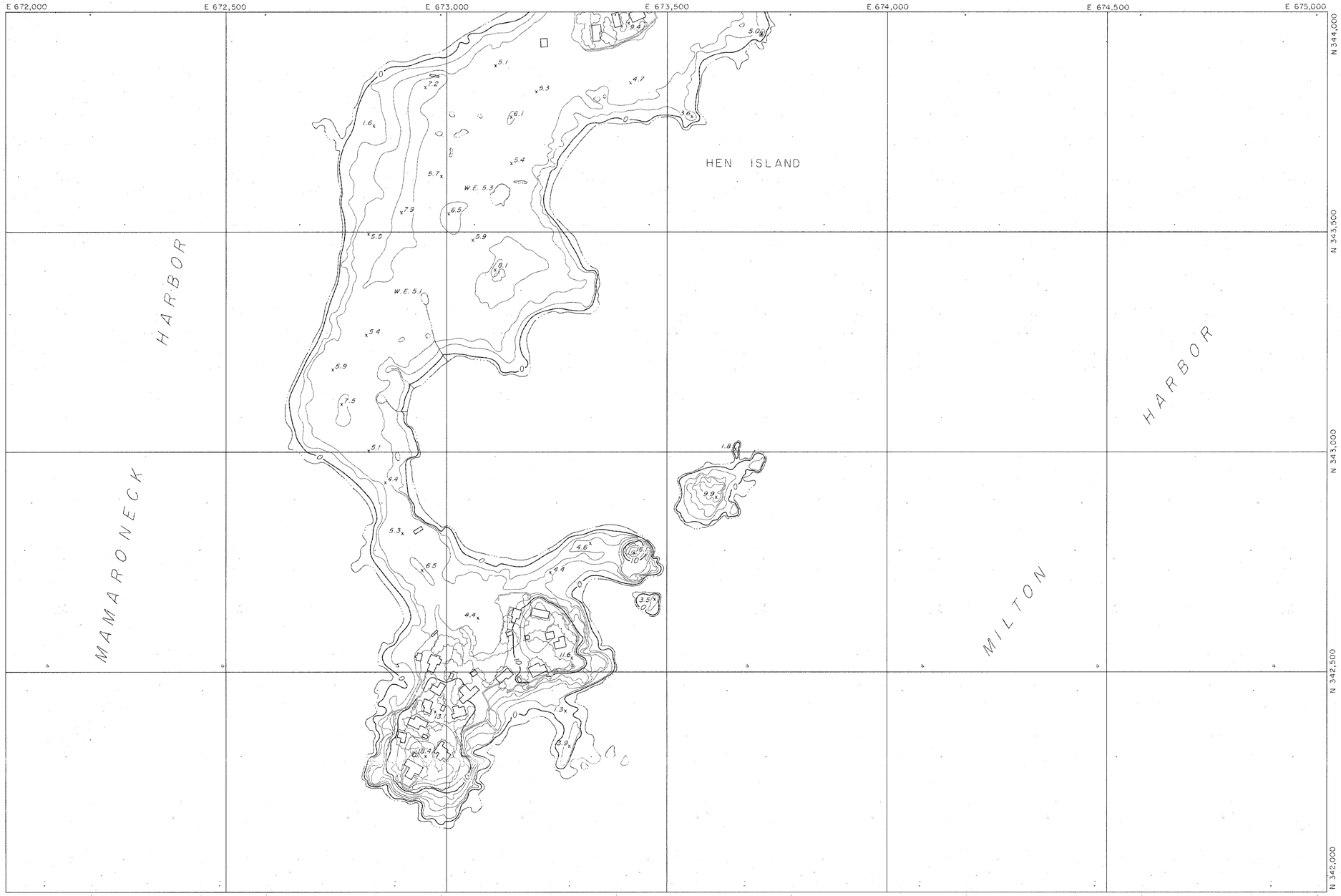


## LEGEND

- Roads and Streets
- Drives
- Curb cuts
- Trails
- Railroads
- Buildings
- Culverts and Endwalls
- Fences (landmark)
- Walls, retaining, stone
- Trees
- Rivers and Streams
- Swamp and Marsh
- Lakes and Ponds (W.E. 64.2)
- Contours
- Depression
- Spot elevation (55.8)
- Control vertical (BM-6)
- horizontal (MON-23)
- Bridges
- Transmission Lines
- Towers
- Poles
- Manhole (not field located)

## SHEET INDEX

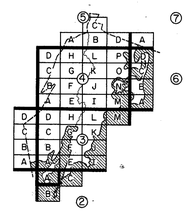

SCALE 1" = 100'

500' FOOT GRID BASED ON NEW YORK RECTANGULAR GRID SYSTEM

NATIONAL GEODETIC VERTICAL DATUM OF 1929

100 0 100 200 300 400 FEET

50 0 50 100 METERS

CONTOUR INTERVAL 2'

DATE OF PHOTOGRAPHY APRIL, 1978

THIS MAP COMPLIES WITH OR EXCEEDS NATIONAL MAP ACCURACY STANDARDS.

DASHED CONTOURS ARE SHOWN IN AREAS OBSCURED BY DENSE VEGETATION. VERTICAL ACCURACY MAY BE REDUCED.

MAP COMPILED USING PHOTOGRAMMETRIC METHODS BY

ADR AERIAL DATA REDUCTION ASSOCIATES, INC.
PENNSAUKEN, NJ HEBRON, CT
RICHMOND, VA EAST PROVIDENCE, RI

# SANITARY SEWER SYSTEM MAP

OF THE

# CITY OF RYE

WESTCHESTER COUNTY, NEW YORK

| | | |
|---|---|---|
| 152.20 | 153.17 | 153.18 |
| | | 159.06 |
| | 159.10 | |

TAX MAP NO. 159.05

SHEET NO. 2-A

A = as proposed  P = photogrammetric

| FIXTURE No.-TYPE | SHEET No. 2-B RIM | a | b | c | d | e |
|---|---|---|---|---|---|---|
| | | | | | | |

E 672,000 E 672,500 E 673,000 E 673,500 E 674,000 E 674,500 E 675,000

N 342,000 N 341,500 N 341,000 N 340,500 N 340,000

HARBOR

MILTON

SCOTCH CAPS

## LEGEND

- Roads and Streets
- Drives
- Curb cuts
- Trails
- Railroads
- Buildings
- Culverts and Endwalls
- Fences (landmark)
- Walls, retaining, stone
- Trees
- Rivers and Streams
- Swamp and Marsh
- Lakes and Ponds
- Contours
- Depression
- Spot elevation
- Control vertical BM-6
- horizontal MON-23
- Bridges
- Transmission Lines
- Towers
- Poles
- Manhole (not field located)

## SHEET INDEX

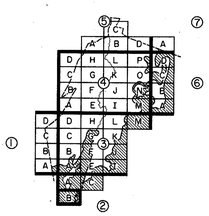

1660 1904 CITY OF RYE NY 1942

SCALE 1" = 100'

100 0 100 200 300 400 FEET

50 0 50 100 METERS

CONTOUR INTERVAL 2'

500 FOOT GRID BASED ON NEW YORK RECTANGULAR GRID SYSTEM

NATIONAL GEODETIC VERTICAL DATUM OF 1929

DATE OF PHOTOGRAPHY APRIL, 1978

THIS MAP COMPLIES WITH OR EXCEEDS NATIONAL MAP ACCURACY STANDARDS.

DASHED CONTOURS ARE SHOWN IN AREAS OBSCURED BY DENSE VEGETATION. VERTICAL ACCURACY MAY BE REDUCED.

MAP COMPILED USING PHOTOGRAMMETRIC METHODS BY

ADR AERIAL DATA REDUCTION ASSOCIATES, INC.
PENNSAUKEN, N.J. HEBRON, CT
RICHMOND, VA EAST PROVIDENCE, RI

# SANITARY SEWER SYSTEM MAP

OF THE

# CITY OF RYE

WESTCHESTER COUNTY, NEW YORK

159.05 159.06

TAX MAP NO. 159.10

SHEET NO. 2-B

A = as proposed  P = photogrammetric

| FIXTURE No.-TYPE | SHEET No. 2-C RIM | a | b | c | d | e |
|---|---|---|---|---|---|---|
| 01 MH | 9.19 | 6.20 | | | | |
| 02 MH | 9.19 | 4.98 | | | | |

## LEGEND

- Roads and Streets
- Drives
- Curb cuts
- Trails
- Railroads
- Buildings
- Culverts and Endwalls
- Fences (landmark)
- Walls, retaining, stone
- Trees
- Rivers and Streams
- Swamp and Marsh
- Lakes and Ponds (WE 64.2)
- Contours
- Depression
- Spot elevation (55.8)
- Control vertical (BM-6)
- horizontal (MON-23)
- Bridges
- Transmission Lines
- Towers
- Poles
- Manhole (not field located)

## SHEET INDEX

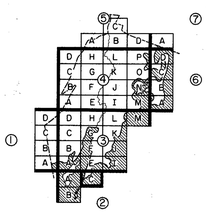

SCALE 1" = 100'

100 0 100 200 300 400 FEET
30 0 30 100 METERS

CONTOUR INTERVAL 2'

500 FOOT GRID BASED ON NEW YORK RECTANGULAR GRID SYSTEM

NATIONAL GEODETIC VERTICAL DATUM OF 1929

THIS MAP COMPLIES WITH OR EXCEEDS NATIONAL MAP ACCURACY STANDARDS.

DASHED CONTOURS ARE SHOWN IN AREAS OBSCURED BY DENSE VEGETATION. VERTICAL ACCURACY MAY BE REDUCED.

DATE OF PHOTOGRAPHY APRIL, 1978

MAP COMPILED USING PHOTOGRAMMETRIC METHODS BY

ADRA AERIAL DATA REDUCTION ASSOCIATES, INC.
PENNSAUKEN, NJ HEBRON, CT
RICHMOND, VA EAST PROVIDENCE, RI

# SANITARY SEWER SYSTEM MAP

OF THE

# CITY OF RYE

WESTCHESTER COUNTY, NEW YORK

| | | |
|---|---|---|
| 153.17 | 153.18 | 153.19 |
| 159.05 | | |
| | 159.10 | |

TAX MAP NO. 159.06

SHEET NO. 2-C

A = as proposed  P = photogrammetric

| FIXTURE No.-TYPE | SHEET No. 3-A RIM | a | b | c | d | e |
|---|---|---|---|---|---|---|
| 01 MH | 17.00P | | | | | |
| 02 MH | 15.50P | | | | | |
| 03 MH | 15.00P | | | | | |
| 04 MH | 15.00P | | | | | |
| 05 MH | 8.30P | | | | | |
| 06 MH | 7.10P | | | | | |
| 07 MH | 8.60P | | | | | |
| 08 MH | 7.70P | | | | | |
| 09 MH | 8.20P | | | | | |
| 10 MH | 7.30P | | | | | |
| 11 MH | 8.00P | | | | | |
| 12 MH | 10.00P | | | | | |
| 13 MH | 10.20P | | | | | |
| 14 MH | 7.70P | | | | | |
| 15 MH | 10.20P | 6.70 | | | | |
| 16 MH | 11.40P | 7.60 | | | | |
| 17 MH | 12.30P | | | | | |
| 18 MH | 16.00P | 11.40 | | | | |
| 19 MH | 23.30A | 19.85 | 14.75 | | | |
| 20 MH | 22.01A | 13.01 | 12.91 | | | |
| 21 MH | 19.60A | 10.86 | 10.76 | | | |
| 22 MH | 16.50A | 9.55 | 9.45 | | | |
| 23 MH | 14.80A | 8.40 | 8.30 | | | |
| 24 MH | 11.40A | 6.04 | 5.94 | | | |
| 25 MH | 8.70A | 4.75 | 4.65 | | | |
| 26 MH | 21.30P | | | | | |
| 27 MH | 22.20P | | | | | |
| 28 MH | 30.30P | | | | | |

## LEGEND

- Roads and Streets
- Drives
- Curb cuts
- Trails
- Railroads
- Buildings
- Culverts and Endwalls
- Fences (landmark)
- Walls, retaining, stone
- Trees
- Rivers and Streams
- Swamp and Marsh
- Lakes and Ponds
- Contours
- Depression
- Spot elevation
- Control vertical BM-6
- horizontal MON-23
- Bridges
- Transmission Lines
- Towers
- Poles
- Manhole (not field located)

## SHEET INDEX

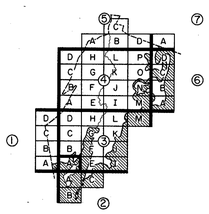

SCALE 1" = 100'

100 0 100 200 300 400 FEET

30 0 30 60 METERS

CONTOUR INTERVAL 2'

500 FOOT GRID BASED ON NEW YORK RECTANGULAR GRID SYSTEM

NATIONAL GEODETIC VERTICAL DATUM OF 1929

DATE OF PHOTOGRAPHY APRIL, 1978

MAP COMPILED USING PHOTOGRAMMETRIC METHODS BY

ADR AERIAL DATA REDUCTION ASSOCIATES, INC.
PENNSAUKEN, NJ HEBRON, CT
RICHMOND, VA EAST PROVIDENCE, RI

THIS MAP COMPLIES WITH OR EXCEEDS NATIONAL MAP ACCURACY STANDARDS.

DASHED CONTOURS ARE SHOWN IN AREAS OBSCURED BY DENSE VEGETATION. VERTICAL ACCURACY MAY BE REDUCED.

# SANITARY SEWER SYSTEM MAP

OF THE

# CITY OF RYE

WESTCHESTER COUNTY, NEW YORK

| | | |
|---|---|---|
| 152.16 | 153.13 | 153.14 |
| 152.20 | | 153.18 |
| | 159.05 | 159.06 |

TAX MAP NO. 153.17

SHEET NO. 3-A

A = as proposed P = photogrammetric

| FIXTURE | SHEET No. 3-B | | | | | |
|---|---|---|---|---|---|---|
| No.-TYPE | RIM | a | b | c | d | e |
| 01 MH | 41.30 | 35.66 | | | | |
| 02 MH | 47.61 | 40.76 | 40.76 | | | |
| 03 MH | 45.40 | 38.96 | 38.96 | | | |
| 04 MH | 39.70 | 31.46 | 31.46 | 31.46 | | |
| 05 MH | 25.80 | 19.22 | 19.22 | 19.22 | | |
| 06 MH | 26.30 | 19.42 | 19.42 | | | |
| 07 MH | 47.90P | 40.00 | | | | |
| 08 MH | 26.00 | 18.60 | 18.60 | | | |
| 09 MH | 27.70P | 19.20 | 19.20 | | | |
| 10 MH | 25.60P | | | | | |
| 11 MH | 24.30P | 18.40 | 18.40 | | | |
| 12 MH | 27.30P | 22.30 | 22.30 | | | |
| 13 MH | 37.50P | | | | | |
| 14 MH | 40.00P | 32.80 | | | | |
| 15 MH | 43.00P | | | | | |
| 16 MH | 62.10P | | | | | |
| 17 MH | 66.50P | | | | | |
| 18 MH | 59.20P | | | | | |
| 19 MH | 50.60P | | | | | |
| 20 MH | 49.50P | | | | | |
| 21 MH | 46.10P | | | | | |
| 22 MH | 52.00P | | | | | |
| 23 MH | 52.80P | | | | | |
| 24 MH | 55.30P | | | | | |
| 25 MH | 56.00P | | | | | |
| 26 MH | 52.60P | | | | | |
| 27 MH | 52.80P | | | | | |
| 28 MH | 51.20P | | | | | |
| 29 MH | 51.30P | | | | | |
| 30 MH | 32.30P | | | | | |
| 31 MH | 15.40P | | | | | |
| 32 MH | 20.00P | | | | | |
| 33 MH | 30.00P | | | | | |
| 34 MH | 43.80P | | | | | |
| 35 MH | 8.50P | | | | | |
| 36 MH | 24.20P | | | | | |
| 37 MH | 45.90P | | | | | |
| 38 MH | 41.80P | | | | | |
| 39 MH | 43.60P | | | | | |
| 40 MH | 44.50P | | | | | |
| 41 MH | 41.10A | 33.96 | 33.86 | | | |
| 42 MH | 38.50A | 31.40 | 31.30 | | | |
| 43 MH | 33.70A | 27.10 | 27.00 | | | |
| 44 MH | 26.50A | 20.00 | 17.10 | 17.10 | 17.00 | |
| 45 MH | 38.10A | 31.46 | 31.36 | | | |
| 46 MH | 50.90A | 43.96 | | | | |
| 47 MH | 48.70A | 42.00 | | | | |
| 48 MH | 46.80A | 39.70 | 39.80 | | | |
| 49 MH | 37.80A | 31.74 | 31.64 | | | |
| 50 MH | 40.40A | 33.30 | 33.20 | 33.10 | | |
| 51 MH | 39.00A | 33.89 | | | | |
| 52 MH | 46.10A | 39.00 | | | | |
| 53 MH | 46.50P | | | | | |
| 54 MH | 46.40A | 38.57 | 38.47 | | | |
| 55 MH | 56.36 | 49.76 | | | | |
| 56 MH | 42.80P | | | | | |

## LEGEND

- Roads and Streets
- Drives
- Curb cuts
- Trails
- Railroads
- Buildings
- Culverts and Endwalls
- Fences (landmark)
- Walls, retaining, stone
- Trees
- Rivers and Streams
- Swamp and Marsh
- Lakes and Ponds (WE 64.2)
- Contours / Depression / Spot elevation (60, 55.8)
- Control vertical — BM-6
- horizontal — MON-23
- Bridges
- Transmission Lines
- Towers
- Poles
- Manhole (a, b, 2; o (not field located))

## SHEET INDEX

500 FOOT GRID BASED ON NEW YORK RECTANGULAR GRID SYSTEM

NATIONAL GEODETIC VERTICAL DATUM OF 1929

SCALE 1" = 100'

100 0 100 200 300 400 FEET

50 0 50 100 METERS

CONTOUR INTERVAL 2'

MAP COMPILED USING PHOTOGRAMMETRIC METHODS BY

AERIAL DATA REDUCTION ASSOCIATES, INC.
PENNSAUKEN, NJ HEBRON, CT
RICHMOND, VA EAST PROVIDENCE, RI

THIS MAP COMPLIES WITH OR EXCEEDS NATIONAL MAP ACCURACY STANDARDS.

DASHED CONTOURS ARE SHOWN IN AREAS OBSCURED BY DENSE VEGETATION. VERTICAL ACCURACY MAY BE REDUCED.

DATE OF PHOTOGRAPHY APRIL, 1978

# SANITARY SEWER SYSTEM MAP

OF THE

# CITY OF RYE

WESTCHESTER COUNTY, NEW YORK

| | | |
|---|---|---|
| 152.12 | 153.09 | 153.10 |
| 152.16 | | 153.14 |
| 152.20 | 153.17 | 153.18 |

TAX MAP NO.
153.13

SHEET NO.
3-B

A = as proposed  P = photogrammetric

| FIXTURE No.-TYPE | SHEET No. 3-C RIM | a | b | c | d | e |
|---|---|---|---|---|---|---|
| 01 MH | | | | | | |
| 02 MH | 49.70A | 43.26 | | | | |
| 03 MH | 48.80A | 40.70 | 40.60 | | | |
| 04 MH | 32.15A | 24.50 | 24.40 | | | |
| 05 MH | 32.50A | 25.60 | 25.50 | | | |
| 06 MH | 39.00A | 32.00 | 31.80 | | | |
| 07 MH | 45.70P | | | | | |
| 08 MH | 48.60P | | | | | |
| 09 MH | 55.30P | | | | | |
| 10 MH | 57.90P | | | | | |
| 11 MH | 57.50P | | | | | |

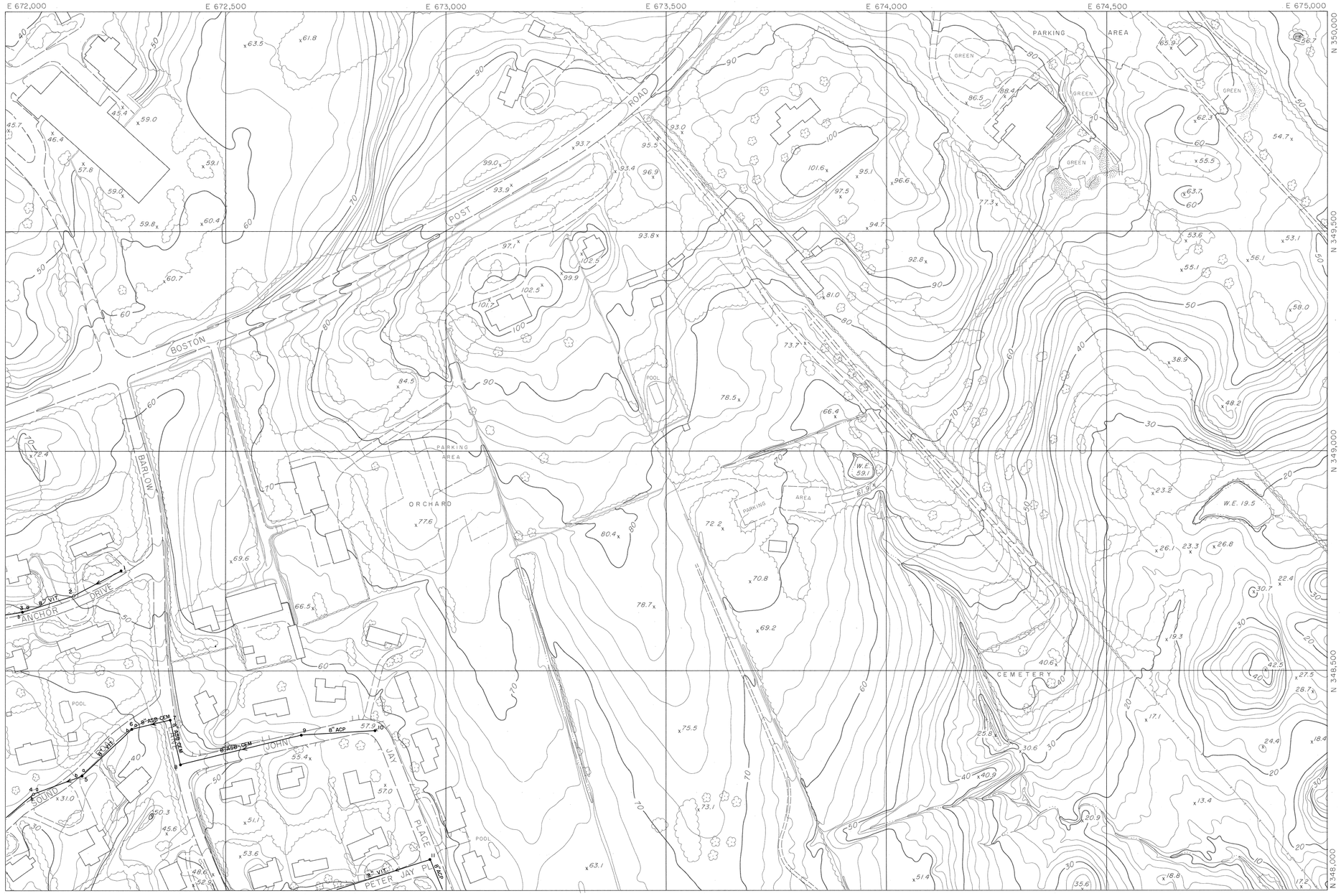


## LEGEND

- Roads and Streets
- Drives
- Curb cuts
- Trails
- Railroads
- Buildings
- Culverts and Endwalls
- Fences (landmark)
- Walls, retaining, stone
- Trees
- Rivers and Streams
- Swamp and Marsh
- Lakes and Ponds (W.E. 64.2)
- Contours (Depression, Spot elevation 55.8)
- Control: vertical BM-6; horizontal MON-23
- Bridges
- Transmission Lines
- Towers
- Poles
- Manhole (not field located)

## SHEET INDEX

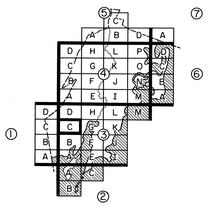

SCALE 1" = 100'

100 0 100 200 300 400 FEET

50 0 50 100 METERS

CONTOUR INTERVAL 2'

500 FOOT GRID BASED ON NEW YORK RECTANGULAR GRID SYSTEM

NATIONAL GEODETIC VERTICAL DATUM OF 1929

DATE OF PHOTOGRAPHY APRIL, 1978

MAP COMPILED USING PHOTOGRAMMETRIC METHODS BY

AERIAL DATA REDUCTION ASSOCIATES, INC.
PENNSAUKEN, NJ HEBRON, CT
RICHMOND, VA EAST PROVIDENCE, RI

THIS MAP COMPLIES WITH OR EXCEEDS NATIONAL MAP ACCURACY STANDARDS.

DASHED CONTOURS ARE SHOWN IN AREAS OBSCURED BY DENSE VEGETATION. VERTICAL ACCURACY MAY BE REDUCED.

# SANITARY SEWER SYSTEM MAP

OF THE

# CITY OF RYE

WESTCHESTER COUNTY, NEW YORK

| | | |
|---|---|---|
| 152.08 | 153.05 | 153.06 |
| 152.12 | | 153.10 |
| 152.16 | 153.13 | 153.14 |

TAX MAP NO. 153.09

SHEET NO. 3-C

A = as proposed  P = photogrammetric

| FIXTURE No.-TYPE | SHEET No. RIM | 3-D a | b | c | d | e |
|---|---|---|---|---|---|---|
| 01 MH | | | | | | |
| 02 MH | 34.60P | | | | | |
| 03 MH | 35.80P | 26.60 | | | | |
| 04 MH | 41.90P | | | | | |
| 05 MH | 42.90P | | | | | |
| 06 MH | 45.00P | | | | | |
| 07 MH | 46.00P | | | | | |
| 08 MH | 46.10P | | | | | |
| 09 MH | 43.80P | 41.60 | | | | |
| 10 MH | 50.70P | 45.70 | | | | |
| 11 MH | 56.60P | | | | | |
| 12 MH | 61.30P | 57.80 | | | | |
| 13 MH | 63.40P | 60.30 | | | | |
| 14 MH | 66.60P | 60.37 | | | | |
| 15 MH | 67.10P | 59.40 | | | | |
| 16 MH | 72.50P | | | | | |
| 17 MH | 71.80P | | | | | |
| 18 MH | 68.60P | | | | | |
| 19 MH | 68.70P | | | | | |
| 20 MH | 72.30P | | | | | |
| 21 MH | 81.70P | | | | | |
| 22 MH | 77.20P | 72.70 | | | | |
| 23 MH | 77.90P | 71.60 | | | | |
| 24 MH | 77.10P | 71.10 | | | | |
| 25 MH | 75.20P | 70.00 | | | | |
| 26 MH | 60.90P | 54.70 | | | | |
| 27 MH | 42.40A | 37.40 | 37.35 | 37.40 | 37.47 | |
| 28 MH | 45.90P | | | | | |
| 29 MH | 46.00P | 39.50 | | | | |
| 30 MH | 44.90A | 38.25 | 38.20 | | | |
| 31 MH | 45.70A | 39.30 | 39.20 | | | |
| 32 MH | 35.80A | 31.10 | 31.00 | 31.14 | | |
| 33 MH | 35.70P | 31.10 | | | | |
| 34 MH | 36.20A | 31.65 | 31.55 | | | |
| 35 MH | 33.30P | | | | | |
| 36 MH | 64.55A | 56.98 | | | | |
| 37 MH | 73.80A | 66.77 | | | | |
| 38 MH | 73.00A | 64.30 | 64.40 | | | |
| 39 MH | 71.50A | 62.56 | 62.48 | 62.51 | 63.63 | |
| 40 MH | | | | | | |
| 41 MH | 78.00A | 70.65 | 70.55 | | | |
| 42 MH | 75.60A | 67.66 | | | | |
| 43 MH | 72.90P | | | | | |
| 44 MH | 74.60A | 70.46 | | | | |
| 45 MH | 79.30A | 69.27 | 68.96 | 69.29 | 68.96 | |
| 46 MH | 82.40A | 74.00 | 73.00 | | | |
| 47 MH | 90.00A | 82.00 | | | | |
| 48 MH | 82.20P | | | | | |
| 49 MH | 83.70P | 77.30 | | | | |
| 50 MH | 75.70P | 68.00 | | | | |
| 51 MH | 70.30P | 63.50 | | | | |
| 52 MH | 87.65A | 79.00 | | | | |
| 53 MH | 84.82A | 77.06 | 77.70 | 77.03 | | |
| 55 MH | 35.60P | | | | | |
| 56 MH | 64.30P | | | | | |
| 57 MH | 87.00A | 78.00 | | | | |
| 58 MH | 57.00P | | | | | |
| 59 MH | 51.90P | | | | | |

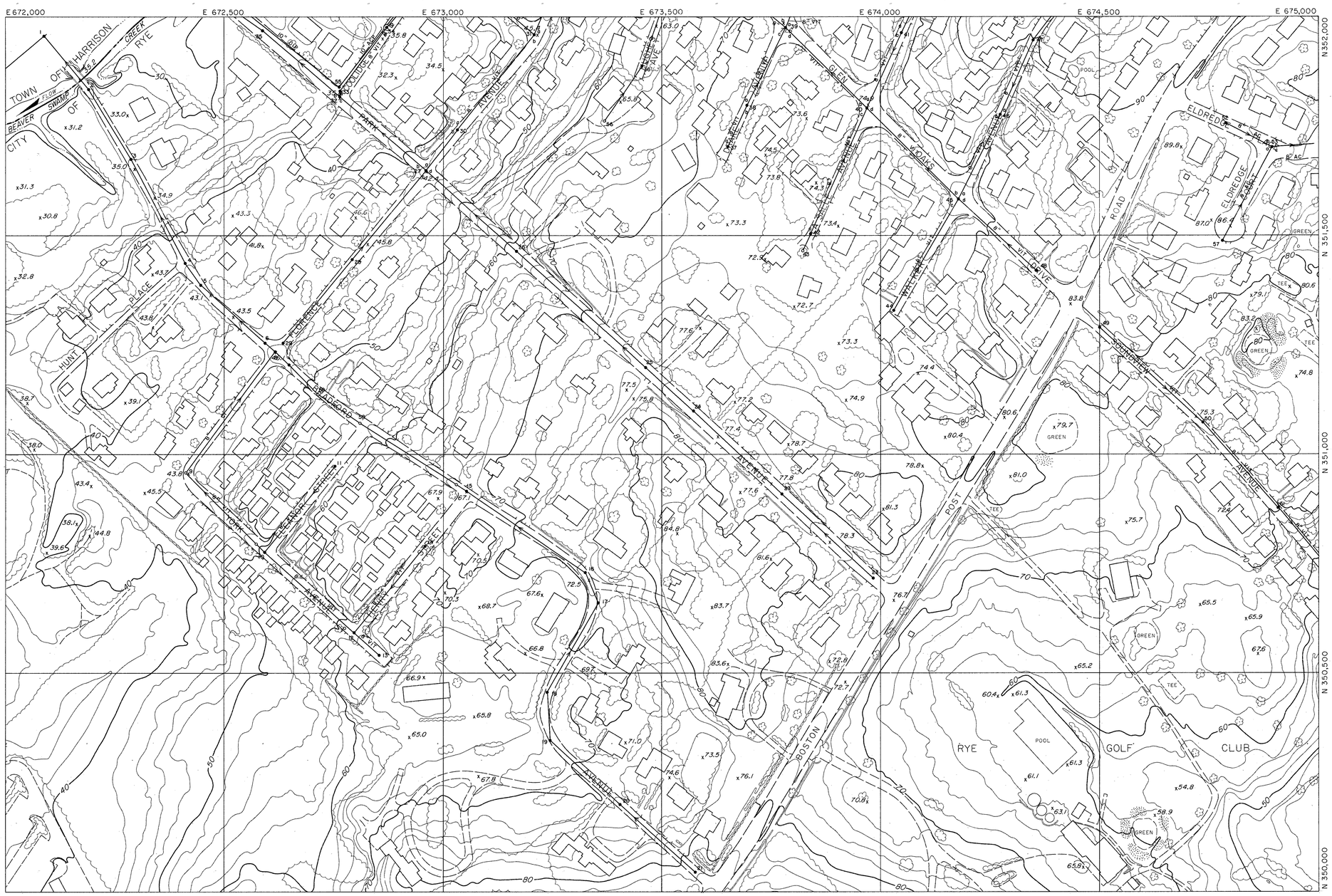


## LEGEND

- Roads and Streets
- Drives
- Curb cuts
- Trails
- Railroads
- Buildings
- Culverts and Endwalls
- Fences (landmark)
- Walls, retaining, stone
- Trees
- Rivers and Streams
- Swamp and Marsh
- Lakes and Ponds
- Contours
- Depression
- Spot elevation
- Control vertical — BM-6
- Control horizontal — MON-23
- Bridges
- Transmission Lines
- Towers
- Poles
- Manhole (not field located)

## SHEET INDEX

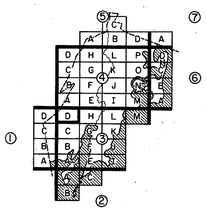

SCALE 1" = 100'

500 FOOT GRID BASED ON NEW YORK RECTANGULAR GRID SYSTEM

NATIONAL GEODETIC VERTICAL DATUM OF 1929

100 0 100 200 300 400 FEET

50 0 50 100 METERS

CONTOUR INTERVAL 2'

DATE OF PHOTOGRAPHY APRIL, 1978

MAP COMPILED USING PHOTOGRAMMETRIC METHODS BY

AERIAL DATA REDUCTION ASSOCIATES, INC.
PENNSAUKEN, NJ HEBRON, CT
RICHMOND, VA EAST PROVIDENCE, RI

THIS MAP COMPLIES WITH OR EXCEEDS NATIONAL MAP ACCURACY STANDARDS.

DASHED CONTOURS ARE SHOWN IN AREAS OBSCURED BY DENSE VEGETATION. VERTICAL ACCURACY MAY BE REDUCED.

# SANITARY SEWER SYSTEM MAP

OF THE

# CITY OF RYE

WESTCHESTER COUNTY, NEW YORK

| | | |
|---|---|---|
| | 146.17 | 146.18 |
| 152.08 | | 153.06 |
| 152.12 | 153.09 | 153.10 |

TAX MAP NO. 153.05

SHEET NO. 3-D

A = as proposed  P = photogrammetric

| FIXTURE No.-TYPE | SHEET No. 3-E RIM | a | b | c | d | e |
|---|---|---|---|---|---|---|
| 01 MH | 18.90A | 13.09 | 13.19 | | | |
| 02 MH | 17.70A | 12.23 | | | | |
| 03 MH | 17.90A | 11.96 | | | | |
| 04 MH | 18.50A | 11.39 | | | | |
| 05 MH | 22.00A | 10.39 | 10.29 | | | |
| 06 MH | 19.10A | 9.39 | 9.29 | | | |
| 07 MH | 10.11 | 3.86 | 3.75 | 3.74 | | |
| 08 MH | 10.15 | 3.40 | | | | |
| 09 MH | 10.33 | 5.26 | | | | |
| 10 MH | 11.85 | 6.83 | | | | |
| 11 MH | 11.65 | 7.36 | | | | |
| 12 MH | 17.49 | 11.83 | | | | |
| 13 MH | 19.21 | 13.07 | | | | |
| 14 MH | 22.42 | 17.47 | | | | |
| 15 MH | 24.64 | 18.98 | | | | |
| 16 MH | 25.78 | 19.81 | | | | |
| 17 MH | 30.53 | 23.53 | | | | |

## LEGEND

- Roads and Streets
- Drives
- Curb cuts
- Trails
- Railroads
- Buildings
- Culverts and Endwalls
- Fences (landmark)
- Walls, retaining, stone
- Trees
- Rivers and Streams
- Swamp and Marsh
- Lakes and Ponds (WE 64.2)
- Contours
- Depression
- Spot elevation (58.8)
- Control vertical (BM-6)
- horizontal (MON-23)
- Bridges
- Transmission Lines
- Towers
- Poles
- Manhole (a, b; not field located)

## SHEET INDEX

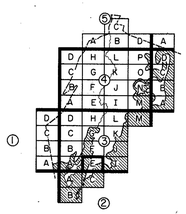

SCALE 1" = 100'

500 FOOT GRID BASED ON NEW YORK RECTANGULAR GRID SYSTEM

NATIONAL GEODETIC VERTICAL DATUM OF 1929

100 0 100 200 300 400 FEET

50 0 50 100 METERS

CONTOUR INTERVAL 2'

DATE OF PHOTOGRAPHY APRIL, 1978

MAP COMPILED USING PHOTOGRAMMETRIC METHODS BY

AERIAL DATA REDUCTION ASSOCIATES, INC.
PENNSAUKEN, NJ HEBRON, CT
RICHMOND, VA EAST PROVIDENCE, RI

THIS MAP COMPLIES WITH OR EXCEEDS NATIONAL MAP ACCURACY STANDARDS.

DASHED CONTOURS ARE SHOWN IN AREAS OBSCURED BY DENSE VEGETATION. VERTICAL ACCURACY MAY BE REDUCED.

# SANITARY SEWER SYSTEM MAP

OF THE

# CITY OF RYE

WESTCHESTER COUNTY, NEW YORK

| | | |
|---|---|---|
| 153.13 | 153.14 | 153.15 |
| 153.17 | | 153.19 |
| 159.05 | 159.06 | |

TAX MAP NO. 153.18

SHEET NO. 3-E

A = as proposed  P = photogrammetric

| FIXTURE | SHEET No. 3-F | | | | | |
|---|---|---|---|---|---|---|
| No.-TYPE | RIM | a | b | c | d | e |
| 01 MH | 29.80A | 24.30 | | | | |
| 02 MH | 32.60A | 26.56 | | | | |
| 03 MH | 32.00A | 26.00 | 25.90 | | | |
| 04 MH | 33.20A | 25.66 | 25.64 | | | |
| 05 MH | 32.30A | 24.90 | 24.80 | | | |
| 06 MH | 27.80A | 22.58 | 22.48 | | | |
| 07 MH | 30.10A | 21.40 | 21.30 | | | |
| 08 MH | 23.30A | 19.00 | 16.23 | | | |
| 09 MH | 19.60A | 15.77 | 15.75 | | | |
| 10 MH | 21.30A | 15.21 | 15.90 | | | |
| 11 MH | 24.20A | 15.03 | 15.01 | | | |
| 12 MH | 25.00A | 14.93 | 14.91 | | | |
| 13 MH | 26.40A | 14.71 | 14.69 | | | |
| 14 MH | 22.80A | 14.16 | 14.15 | | | |
| 15 MH | 15.80P | | | | | |
| 16 MH | 25.17 | 19.70 | 19.70 | | | |

## LEGEND

- Roads and Streets
- Drives
- Curb cuts
- Trails
- Railroads
- Buildings
- Culverts and Endwalls
- Fences (landmark)
- Walls, retaining, stone
- Trees
- Rivers and Streams
- Swamp and Marsh
- Lakes and Ponds (WE 64.2)
- Contours (Depression 60, Spot elevation 55.9)
- Control: vertical BM-6; horizontal MON-23
- Bridges
- Transmission Lines
- Towers
- Poles
- Manhole (not field located)

## SHEET INDEX

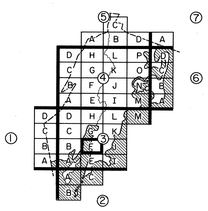

SCALE 1" = 100'

100 0 100 200 300 400 FEET

50 0 50 100 METERS

CONTOUR INTERVAL 2'

500 FOOT GRID BASED ON NEW YORK RECTANGULAR GRID SYSTEM

NATIONAL GEODETIC VERTICAL DATUM OF 1929

DATE OF PHOTOGRAPHY APRIL, 1978

THIS MAP COMPLIES WITH OR EXCEEDS NATIONAL MAP ACCURACY STANDARDS.

DASHED CONTOURS ARE SHOWN IN AREAS OBSCURED BY DENSE VEGETATION. VERTICAL ACCURACY MAY BE REDUCED.

MAP COMPILED USING PHOTOGRAMMETRIC METHODS BY

ADR AERIAL DATA REDUCTION ASSOCIATES, INC.
PENNSAUKEN, NJ HEBRON, CT
RICHMOND, VA EAST PROVIDENCE, RI

# SANITARY SEWER SYSTEM MAP

OF THE

# CITY OF RYE

WESTCHESTER COUNTY, NEW YORK

| | | |
|---|---|---|
| 153.09 | 153.10 | 153.11 |
| 153.13 | | 153.15 |
| 153.17 | 153.18 | 153.19 |

TAX MAP NO. 153.14

SHEET NO. 3-F

A = as proposed  P = photogrammetric

| FIXTURE No.-TYPE | SHEET No. 3-G RIM | a | b | c | d | e |
|---|---|---|---|---|---|---|
| 01 MH | 7.50P | 1.78 | 1.83 | | | |
| 02 MH | 6.40P | 2.49 | 2.69 | | | |
| 03 MH | 7.50 | 3.30 | 3.32 | | | |
| 04 MH | 10.30 | 3.93 | 3.94 | | | |
| 05 MH | 11.80 | 4.43 | 4.44 | | | |
| 06 MH | 9.80P | 4.75 | 4.76 | | | |
| 07 MH | 9.60 | 5.02 | 5.12 | | | |
| 08 MH | 9.40 | 5.30 | 5.31 | 6.20 | | |
| 09 MH | 8.10 | 5.76 | 5.77 | | | |
| 10 MH | 8.00P | 6.36 | 6.38 | | | |
| 11 MH | 32.40 | 26.97 | | | | |
| 12 MH | 29.60 | 22.53 | | | | |
| 13 MH | 10.80 | 4.60 | | | | |
| 14 MH | 7.40 | 3.95 | 3.95 | | | |
| 15 MH | 7.06 | 3.43 | 3.38 | 3.59 | | |
| 16 MH | 11.60P | 4.95 | 5.00 | | | |
| 17 MH | 18.10 | 11.65 | 11.84 | | | |
| 18 MH | 7.70P | 2.68 | 2.71 | | | |
| 19 MH | 32.50P | | | | | |
| 20 MH | 36.80A | | | | | |
| 21 MH | 6.97A | 6.60 | 8.00 | | | |
| 22 MH | 17.70A | 13.00 | 13.10 | | | |
| 23 MH | 19.40A | 14.13 | 14.23 | | | |
| 24 MH | 21.90A | 17.30 | 17.40 | | | |
| 25 MH | 27.40A | 22.10 | 22.20 | | | |
| 26 MH | 32.40 | | | | | |
| 27 MH | 27.60 | | | | | |
| 28 MH | 22.00 | | | | | |
| 29 MH | 8.90P | | | | | |
| 30 MH | 11.60P | | | | | |
| 31 MH | 9.90P | | | | | |
| 32 MH | 10.80P | | | | | |
| 33 MH | 9.90P | | | | | |
| 34 MH | 9.70P | | | | | |

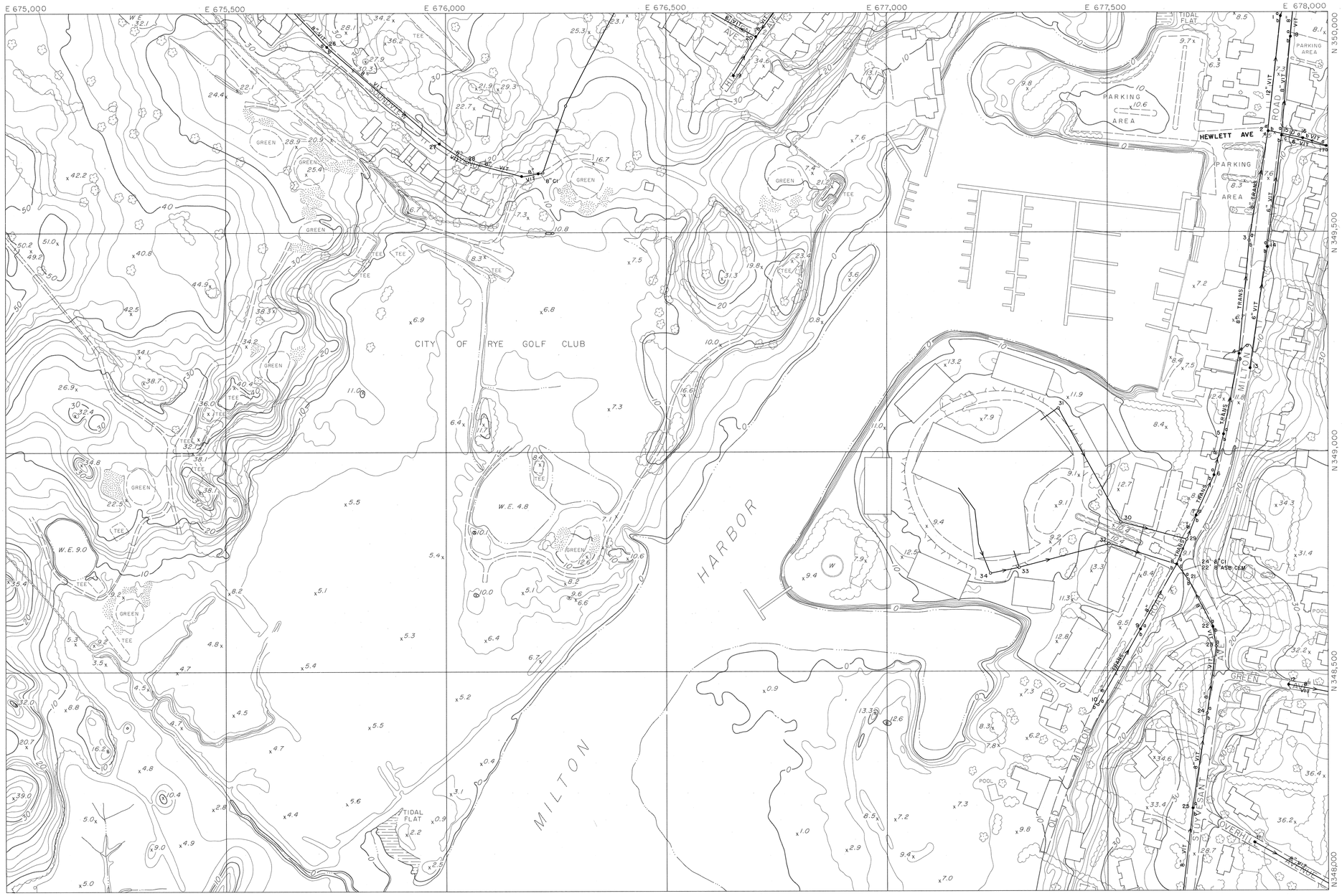


## LEGEND

- Roads and Streets
- Drives
- Curb cuts
- Trails
- Railroads
- Buildings
- Culverts and Endwalls
- Fences (landmark)
- Walls, retaining, stone
- Trees
- Rivers and Streams
- Swamp and Marsh
- Lakes and Ponds
- Contours
- Depression
- Spot elevation
- Control: vertical BM-6; horizontal MON-23
- Bridges
- Transmission Lines
- Towers
- Poles
- Manhole (not field located)

## SHEET INDEX

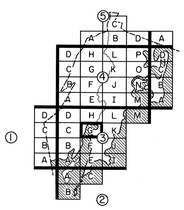

SCALE 1" = 100'

100 0 100 200 300 400 FEET
50 0 50 100 METERS

CONTOUR INTERVAL 2'

500 FOOT GRID BASED ON NEW YORK RECTANGULAR GRID SYSTEM

NATIONAL GEODETIC VERTICAL DATUM OF 1929

DATE OF PHOTOGRAPHY APRIL, 1978

THIS MAP COMPLIES WITH OR EXCEEDS NATIONAL MAP ACCURACY STANDARDS.

DASHED CONTOURS ARE SHOWN IN AREAS OBSCURED BY DENSE VEGETATION. VERTICAL ACCURACY MAY BE REDUCED.

MAP COMPILED USING PHOTOGRAMMETRIC METHODS BY

AERIAL DATA REDUCTION ASSOCIATES, INC.
PENNSAUKEN, NJ · HEBRON, CT
RICHMOND, VA · EAST PROVIDENCE, RI

# SANITARY SEWER SYSTEM MAP
OF THE
# CITY OF RYE
WESTCHESTER COUNTY, NEW YORK

| | | |
|---|---|---|
| 153.05 | 153.06 | 153.07 |
| 153.09 | | 153.11 |
| 153.13 | 153.14 | 153.15 |

TAX MAP NO. 153.10
SHEET NO. 3-G

A = as proposed  P = photogrammetric

| FIXTURE | SHEET No. 3-H | | | | | |
|---|---|---|---|---|---|---|
| No.-TYPE | RIM | a | b | c | d | e |
| 01 MH | 49.30P | 40.50 | 40.50 | | | |
| 02 MH | 47.50P | 40.00 | 40.00 | | | |
| 03 MH | 86.70A | 74.18 | 74.02 | | | |
| 04 MH | 79.60A | 79.10 | | | | |
| 05 MH | 80.77A | 75.88 | 75.45 | | | |
| 06 MH | 76.00P | 71.30 | 71.30 | | | |
| 07 MH | 58.20P | 51.20 | | | | |
| 08 MH | 48.40P | 41.70 | 42.80 | | | |
| 09 MH | 48.40 | 41.80 | | | | |
| 10 MH | 56.00 | 45.07 | 45.07 | | | |
| 11 MH | 39.60P | 31.90 | | | | |
| 12 MH | 26.70P | 20.60 | | | | |
| 13 MH | 24.80P | 18.70 | | | | |
| 14 MH | 25.80P | 10.50 | | | | |
| 15 MH | 31.60P | 18.90 | | | | |
| 16 MH | 45.00P | 39.60 | | | | |
| 17 MH | 39.20P | 31.20 | | | | |
| 18 MH | 30.00P | | | | | |
| 19 MH | 27.10P | 22.60 | | | | |
| 20 MH | 34.20P | 28.20 | | | | |
| 21 MH | 38.00P | | | | | |
| 22 MH | 55.00P | 47.40 | | | | |
| 23 MH | 55.20P | | | | | |
| 24 MH | 25.20P | 19.20 | | | | |
| 25 MH | 23.80P | | | | | |
| 26 MH | 23.50P | 14.81 | | | | |
| 27 MH | 23.70P | | | | | |
| 28 MH | 24.00P | | | | | |
| 29 | | | | | | |
| 30 | | | | | | |
| 31 | | | | | | |
| 32 MH | 16.74 | 9.84 | | | | |
| 33 MH | 14.13 | 7.60 | | | | |
| 34 MH | 19.18 | 12.06 | 12.06 | | | |
| 35 MH | 23.63 | 17.31 | 17.31 | | | |
| 36 MH | 19.00P | | | | | |
| 37 MH | 19.00P | | | | | |
| 38 MH | 16.40P | | | | | |
| 39 MH | 16.80P | | | | | |
| 40 MH | 22.00P | | | | | |
| 41 MH | 34.20P | | | | | |
| 42 MH | 19.40P | | | | | |
| 43 MH | 19.20P | | | | | |
| 44 MH | 19.00P | | | | | |
| 45 MH | 19.20P | | | | | |
| 46 MH | 21.80P | | | | | |
| 47 MH | 28.00P | | | | | |
| 48 MH | 37.60P | | | | | |
| 49 MH | 24.00P | | | | | |
| 59 MH | 21.80P | | | | | |
| 51 MH | 20.60P | | | | | |
| 52 MH | 20.60P | | | | | |
| 53 MH | 20.40P | | | | | |
| 54 MH | 21.60P | | | | | |
| 55 MH | 21.80P | | | | | |
| 56 MH | 24.00P | | | | | |
| 57 MH | 24.00P | | | | | |
| 58 MH | 32.40P | | | | | |
| 59 MH | 37.50P | | | | | |
| 60 MH | 39.80P | | | | | |
| 61 MH | 34.20A | 28.38 | 28.28 | | | |
| 62 MH | 33.80A | 28.66 | 28.56 | | | |
| 63 MH | 34.30A | 29.48 | 29.38 | | | |
| 64 MH | 36.80A | 30.00 | 30.00 | | | |
| 65 MH | 41.60P | | | | | |
| 66 MH | 38.00A | 29.00 | | | | |
| 67 MH | 37.30A | 27.74 | 27.84 | | | |
| 68 MH | 35.70A | 26.87 | 26.97 | | | |
| 69 MH | 34.70A | 24.40 | 25.30 | | | |
| 70 MH | 27.60P | | | | | |
| 71 MH | 32.40A | 23.17 | 23.27 | | | |
| 72 MH | 30.40A | 20.90 | 22.50 | | | |
| 73 MH | 28.70A | 21.80 | | | | |
| 74 MH | 26.00A | 20.10 | | | | |
| 75 MH | 23.40A | 17.00 | 17.10 | | | |
| 76 MH | 21.40A | 16.28 | 16.38 | | | |
| 77 MH | 24.10P | 16.60 | | | | |
| 78 MH | 29.20P | | | | | |
| 79 MH | 28.00P | | | | | |
| 80 MH | 24.00P | | | | | |
| 81 MH | 20.80P | | | | | |
| 82 MH | 19.00P | | | | | |
| 83 MH | 12.20P | | | | | |
| 84 MH | 6.00P | | | | | |
| 85 MH | 8.00P | | | | | |
| 86 MH | 8.30P | | | | | |
| 87 MH | 8.80P | -1.23 | -1.28 | | | |
| 88 MH | 8.90P | 0.94 | -0.85 | | | |
| 89 MH | 10.80P | 0.12 | 0.22 | 0.37 | | |
| 90 MH | 10.80P | 0.51 | 0.60 | 0.37 | | |
| 91 MH | 8.50P | 5.33 | 5.43 | 5.14 | | |
| 92 MH | 12.20P | 6.61 | 6.60 | | | |
| 93 MH | 8.30P | 1.51 | 1.60 | 2.42 | | |
| 94 MH | 8.00P | 1.00 | 1.05 | | | |
| 95 MH | 7.50P | 2.09 | 2.12 | 2.40 | | |
| 96 MH | 7.40P | 2.35 | 2.73 | 2.42 | | |
| 97 MH | 82.00A | | | | | |
| 98 MH | 26.40P | | | | | |
| 99 MH | 37.70P | | | | | |
| 100 MH | 28.50P | | | | | |

## LEGEND

- Roads and Streets
- Drives
- Curb cuts
- Trails
- Railroads
- Buildings
- Culverts and Endwalls
- Fences (landmark)
- Walls, retaining, stone
- Trees
- Rivers and Streams
- Swamp and Marsh
- Lakes and Ponds
- Contours
- Depression
- Spot elevation
- Control vertical (BM-6)
- horizontal (MON-23)
- Bridges
- Transmission Lines
- Towers
- Poles
- Manhole (not field located)

## SHEET INDEX

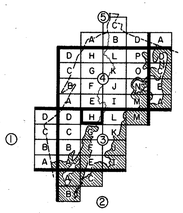

SCALE 1" = 100'

100 0 100 200 300 400 FEET

50 0 50 100 METERS

CONTOUR INTERVAL 2'

500 FOOT GRID BASED ON NEW YORK RECTANGULAR GRID SYSTEM

NATIONAL GEODETIC VERTICAL DATUM OF 1929

THIS MAP COMPLIES WITH OR EXCEEDS NATIONAL MAP ACCURACY STANDARDS.

DASHED CONTOURS ARE SHOWN IN AREAS OBSCURED BY DENSE VEGETATION. VERTICAL ACCURACY MAY BE REDUCED.

DATE OF PHOTOGRAPHY APRIL, 1978

MAP COMPILED USING PHOTOGRAMMETRIC METHODS BY

AERIAL DATA REDUCTION ASSOCIATES, INC.
FENNBAUKEN, NJ HEBRON, CT
RICHMOND, VA EAST PROVIDENCE, RI

# SANITARY SEWER SYSTEM MAP

OF THE

# CITY OF RYE

WESTCHESTER COUNTY, NEW YORK

| | | |
|---|---|---|
| 146.17 | 146.18 | 146.19 |
| 153.05 | | 153.07 |
| 153.09 | 153.10 | 153.11 |

TAX MAP NO. 153.06

SHEET NO. 3-H

A = as proposed  P = photogrammetric

| FIXTURE No.-TYPE | SHEET No. 3-1 RIM | a | b | c | d | e |
|---|---|---|---|---|---|---|
| | | | | | | |

## LEGEND

- Roads and Streets
- Drives
- Curb cuts
- Trails
- Railroads
- Buildings
- Culverts and Endwalls
- Fences (landmark)
- Walls, retaining, stone
- Trees
- Rivers and Streams
- Swamp and Marsh
- Lakes and Ponds (WE 64.2)
- Contours
- Depression
- Spot elevation (55.8)
- Control vertical (BM-6)
- horizontal (MON-23)
- Bridges
- Transmission Lines
- Towers
- Poles
- Manhole (not field located)

## SHEET INDEX

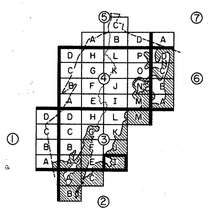

1660 1904 CITY OF RYE NY 1942

SCALE 1" = 100'

100 0 100 200 300 400 FEET

30 0 30 60 METERS

CONTOUR INTERVAL 2'

500 FOOT GRID BASED ON NEW YORK RECTANGULAR GRID SYSTEM

NATIONAL GEODETIC VERTICAL DATUM OF 1929

DATE OF PHOTOGRAPHY APRIL, 1978

THIS MAP COMPLIES WITH OR EXCEEDS NATIONAL MAP ACCURACY STANDARDS.

DASHED CONTOURS ARE SHOWN IN AREAS OBSCURED BY DENSE VEGETATION. VERTICAL ACCURACY MAY BE REDUCED.

MAP COMPILED USING PHOTOGRAMMETRIC METHODS BY

AERIAL DATA REDUCTION ASSOCIATES, INC.
PENNSAUKEN, NJ HEBRON, CT
RICHMOND, VA EAST PROVIDENCE, RI

# SANITARY SEWER SYSTEM MAP

OF THE

# CITY OF RYE

WESTCHESTER COUNTY, NEW YORK

| | | |
|---|---|---|
| 153.14 | 153.15 | |
| 153.18 | | |
| 159.06 | | |

TAX MAP NO. 153.19

SHEET NO. 3-I

A = as proposed  P = photogrammetric

| FIXTURE No.-TYPE | SHEET No. 3-J RIM | a | b | c | d | e |
|---|---|---|---|---|---|---|
| 01 MH | 30.40 | 24.06 | 23.98 | | | |
| 02 MH | 15.90P | 9.20 | 4.96 | 4.99 | | |
| 03 MH | 16.20 | 5.53 | 9.75 | 5.78 | | |
| 04 MH | 24.30P | 18.80 | 18.80 | | | |
| 05 MH | 31.10P | 25.00 | 25.00 | | | |
| 06 MH | 17.50P | 6.20 | 6.20 | | | |
| 07 MH | 12.30P | 7.30 | 7.30 | 7.30 | | |
| 08 MH | 13.80P | | | | | |
| 09 MH | 13.90P | | | | | |
| 10 MH | 12.50P | | | | | |
| 11 MH | 12.80P | 7.40 | 7.40 | | | |
| 12 MH | 13.20P | 9.00 | 9.00 | | | |

## LEGEND

- Roads and Streets
- Drives
- Curb cuts
- Trails
- Railroads
- Buildings
- Culverts and Endwalls
- Fences (landmark)
- Walls, retaining, stone
- Trees
- Rivers and Streams
- Swamp and Marsh
- Lakes and Ponds (WE 64.2)
- Contours
- Depression
- Spot elevation (x20.8)
- Control vertical (× BM-6)
- horizontal (△ MON-23)
- Bridges
- Transmission Lines
- Towers
- Poles
- Manhole (a, b, c) (not field located)

## SHEET INDEX

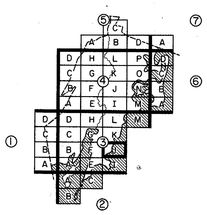

SCALE 1" = 100'

100 0 100 200 300 400 FEET
50 0 50 100 METERS

CONTOUR INTERVAL 2'

500 FOOT GRID BASED ON NEW YORK RECTANGULAR GRID SYSTEM

NATIONAL GEODETIC VERTICAL DATUM OF 1929

THIS MAP COMPLIES WITH OR EXCEEDS NATIONAL MAP ACCURACY STANDARDS.

DASHED CONTOURS ARE SHOWN IN AREAS OBSCURED BY DENSE VEGETATION. VERTICAL ACCURACY MAY BE REDUCED.

DATE OF PHOTOGRAPHY APRIL, 1978

MAP COMPILED USING PHOTOGRAMMETRIC METHODS BY

AERIAL DATA REDUCTION ASSOCIATES, INC.
PENNSAUKEN, NJ HEBRON, CT
RICHMOND, VA EAST PROVIDENCE, RI

# SANITARY SEWER SYSTEM MAP

OF THE

# CITY OF RYE

WESTCHESTER COUNTY, NEW YORK

| | | |
|---|---|---|
| 153.10 | 153.11 | |
| 153.14 | | |
| 153.18 | 153.19 | |

TAX MAP NO. 153.15

SHEET NO. 3-J

A = as proposed  P = photogrammetric

| FIXTURE No.-TYPE | SHEET No. 3-K RIM | a | b | c | d | e |
|---|---|---|---|---|---|---|
| 01 MH | 23.80 | 20.18 | | | | |
| 02 MH | 31.60 | 24.60 | 24.60 | | | |
| 03 MH | 31.90 | 26.50 | | | | |
| 04 MH | 32.20P | | | | | |
| 05 MH | 18.10 | 11.65 | 11.84 | | | |
| 06 MH | 22.60 | 16.81 | 16.91 | | | |
| 07 MH | 26.10 | 16.57 | 16.62 | | | |
| 08 MH | 28.00P | 22.49 | 22.51 | | | |
| 09 MH | 25.60 | 18.24 | 18.63 | 18.25 | | |
| 10 MH | 20.40 | 14.01 | 13.96 | 13.95 | | |
| 11 MH | 17.20 | 11.80 | 11.83 | 11.70 | | |
| 12 MH | 12.30 | 6.12 | 6.08 | | | |
| 13 MH | 12.30 | 4.61 | 4.46 | 4.94 | 4.58 | |
| 14 MH | 13.70P | | 5.05 | 5.05 | | |
| 15 MH | 13.80P | 6.10 | 8.82 | | | |
| 16 MH | 9.90P | 5.78 | 5.78 | | | |
| 17 MH | 10.10P | 6.31 | 6.31 | | | |
| 18 MH | 11.00P | 6.81 | | | | |
| 19 MH | 13.40A | 9.60 | 9.60 | 10.47 | | |
| 20 MH | 13.70P | 10.28 | 10.28 | | | |
| 21 MH | 16.20P | 11.38 | 11.38 | | | |
| 22 MH | 14.30P | 12.12 | 12.12 | | | |
| 23 MH | 16.50P | 12.70 | 12.70 | | | |
| 24 MH | 16.80P | 13.20 | 13.20 | | | |
| 25 MH | 16.90P | 13.88 | | | | |
| 26 MH | 12.90 | 3.42 | 2.73 | 2.64 | | |
| 27 MH | 12.30P | | | | | |
| 28 MH | 17.40 | 2.96 | 8.45 | 2.97 | | |
| 29 MH | 16.40 | 3.44 | 14.41 | 3.48 | | |
| 30 MH | 19.30P | | | | | |
| 31 MH | 15.70A | 10.82 | 10.82 | | | |
| 32 MH | 16.50A | 13.20 | | | | |
| 33 MH | 17.60P | 3.97 | 11.73 | 4.30 | | |
| 34 MH | 17.70 | 4.48 | 9.20 | 4.99 | | |
| 35 MH | 24.50 | 17.89 | 17.79 | | | |
| 36 MH | 25.40P | 19.54 | 19.55 | 19.49 | 19.54 | |
| 37 MH | 29.90 | 22.48 | | | | |
| 38 MH | 30.30 | 22.02 | 22.03 | | | |
| 39 MH | 27.80 | 22.51 | 22.63 | | | |
| 40 MH | 35.30 | 28.84 | | | | |
| 42 MH | 33.00 | 26.64 | | | | |
| 42 MH | 19.70 | 13.91 | 13.99 | | | |
| 43 MH | 26.60 | 18.53 | | | | |
| 44 MH | 17.30 | 10.65 | | | | |
| 45 MH | 18.00P | | | | | |
| 46 MH | 30.80 | 25.50 | | | | |
| 47 MH | 18.00P | | | | | |
| 48 MH | 22.00P | | | | | |
| 49 MH | 14.40P | | | | | |
| 50 MH | 15.60P | | | | | |
| 51 MH | 14.60A | 10.77 | 10.71 | | | |
| 52 MH | 17.78A | 13.81 | 13.79 | | | |
| 53 MH | 21.13A | 17.46 | 17.42 | | | |
| 54 MH | 25.27A | 21.97 | | | | |
| 55 MH | 17.40A | 12.53 | | | | |
| 56 MH | 19.10A | 12.30 | | | | |
| 57 MH | 18.00A | 12.22 | | | | |
| 58 MH | 32.00P | | | | | |

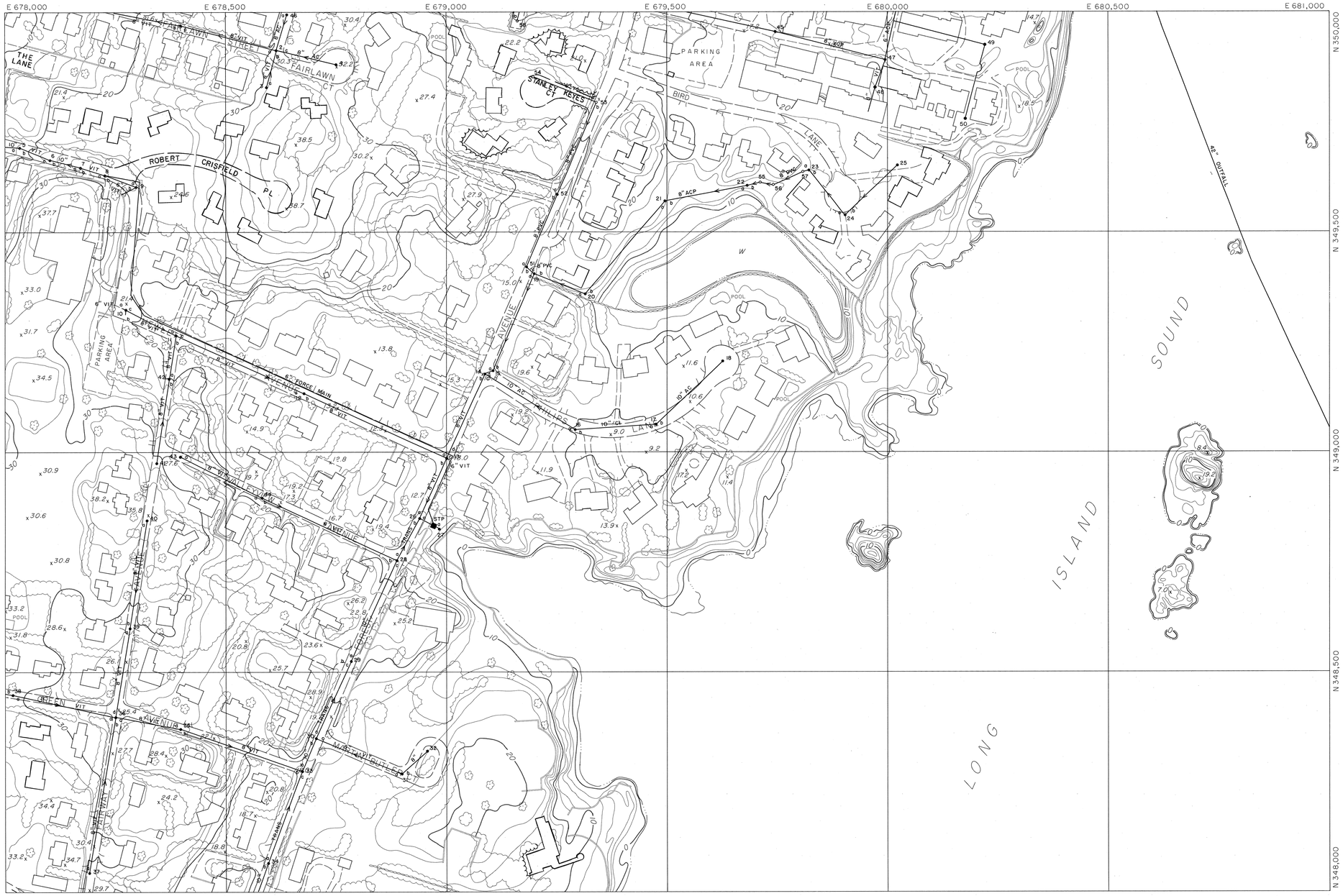


## LEGEND

- Roads and Streets
- Drives
- Curb cuts
- Trails
- Railroads
- Buildings
- Culverts and Endwalls
- Fences (landmark)
- Walls, retaining, stone
- Trees
- Rivers and Streams
- Swamp and Marsh
- Lakes and Ponds (WE 64.2)
- Contours (60) Depression Spot elevation (55.2)
- Control vertical (BM-6) horizontal (MON-23)
- Bridges
- Transmission Lines
- Towers
- Poles
- Manhole (not field located)

## SHEET INDEX

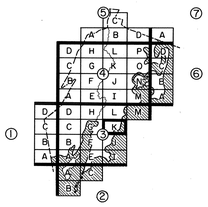

SCALE 1" = 100'

100 0 100 200 300 400 FEET

50 0 50 100 METERS

CONTOUR INTERVAL 2'

500 FOOT GRID BASED ON NEW YORK RECTANGULAR GRID SYSTEM

NATIONAL GEODETIC VERTICAL DATUM OF 1929

DATE OF PHOTOGRAPHY APRIL, 1978

THIS MAP COMPLIES WITH OR EXCEEDS NATIONAL MAP ACCURACY STANDARDS.

DASHED CONTOURS ARE SHOWN IN AREAS OBSCURED BY DENSE VEGETATION. VERTICAL ACCURACY MAY BE REDUCED.

MAP COMPILED USING PHOTOGRAMMETRIC METHODS BY

ADR AERIAL DATA REDUCTION ASSOCIATES, INC.
PENNSAUKEN, NJ HERNDON, CT
RICHMOND, VA EAST PROVIDENCE, RI

# SANITARY SEWER SYSTEM MAP

OF THE

# CITY OF RYE

WESTCHESTER COUNTY, NEW YORK

| | | |
|---|---|---|
| 153.06 | 153.07 | 153.08 |
| 153.10 | | |
| 153.14 | 153.15 | |

TAX MAP NO. 153.11

SHEET NO. 3-K

A = as proposed  P = photogrammetric

| FIXTURE No.-TYPE | SHEET No. 3-L RIM | a | b | c | d | e |
|---|---|---|---|---|---|---|
| 01 MH | 37.30 | 33.08 | 32.99 | | | |
| 02 MH | 35.60 | 31.88 | 31.83 | | | |
| 03 MH | 35.60 | 31.40 | 30.37 | 30.44 | | |
| 04 MH | 38.90 | 29.89 | | | | |
| 05 MH | 43.20P | 36.49 | 36.48 | 36.31 | | |
| 06 MH | 43.20P | 36.31 | | | | |
| 07 MH | 40.30 | 27.95 | | | | |
| 08 MH | 43.50P | | | | | |
| 09 MH | 43.20P | 37.68 | 38.50 | | | |
| 10 | | | | | | |
| 11 MH | 43.10 | 35.34 | 35.24 | | | |
| 12 MH | 43.60 | 35.01 | 37.98 | 35.08 | | |
| 13 | | | | | | |
| 14 MH | 43.10P | 34.02 | 33.80 | | | |
| 15 MH | 32.80 | 25.59 | 25.37 | 28.36 | | |
| 16 MH | 41.00 | 37.30 | | | | |
| 17 MH | 57.40 | 48.02 | 48.15 | | | |
| 18 MH | 57.30 | 49.21 | 49.33 | 50.94 | | |
| 19 MH | 57.80 | 51.88 | | | | |
| 20 MH | 56.80P | 31.63 | | | | |
| 21 MH | 44.50 | 39.50 | 39.46 | | | |
| 22 MH | 48.20 | 42.25 | 42.14 | | | |
| 23 MH | 37.90 | 31.58 | 31.85 | 31.49 | | |
| 24 MH | 55.50 | 49.11 | 51.75 | | | |
| 25 MH | 60.50 | 52.83 | | | | |
| 26 MH | 30.60 | 23.60 | 23.50 | 23.58 | 23.43 | |
| 27 MH | 31.10 | 24.95 | 24.97 | | | |
| 28 MH | 31.40 | 23.86 | | | | |
| 29 MH | 40.70 | 34.44 | 34.49 | 34.69 | | |
| 30 MH | 52.30 | 45.18 | | | | |
| 31 MH | 51.00 | 45.11 | | | | |
| 32 MH | 24.00 | 16.67 | 17.39 | | | |
| 33 MH | 17.60 | 9.59 | 9.75 | | | |
| 34 MH | 12.11 | 4.12 | 3.94 | 4.15 | 3.97 | |
| 35 MH | 11.60 | 6.12 | 6.73 | | | |
| 36 MH | 14.40P | | | | | |
| 37 MH | 14.40P | | | | | |
| 38 MH | 13.03 | 7.50 | 7.45 | | | |
| 39 MH | 14.54 | 8.42 | 8.47 | | | |
| 40 MH | 18.20 | 12.40 | 12.37 | | | |
| 41 MH | 24.00 | 17.64 | 18.32 | | | |
| 42 MH | 30.80 | 25.14 | 25.27 | | | |
| 43 MH | 38.00 | 32.13 | 32.32 | | | |
| 44 MH | 45.10 | 38.99 | 39.10 | | | |
| 45 MH | 52.90 | 46.35 | | | | |
| 46 MH | 33.50 | 27.55 | | | | |
| 47 MH | 31.10 | 25.24 | 25.19 | | | |
| 48 | | | | | | |
| 49 MH | 28.70 | 23.93 | 23.41 | | | |
| 50 MH | 21.50 | 16.27 | 16.06 | | | |
| 51 | | | | | | |
| 52 MH | 18.80 | 15.23 | | | | |
| 53 | | | | | | |
| 54 MH | 32.80 | 28.44 | | | | |
| 55 MH | 35.70P | 27.34 | 27.43 | 27.34 | | |
| 56 MH | 35.80 | 27.80 | | | | |
| 57 MH | 35.60 | 26.15 | 26.10 | 26.07 | | |
| 58 MH | 36.80 | 26.55 | 26.61 | | | |
| 59 | | | | | | |
| 60 MH | 35.30 | 29.20 | 26.04 | 25.98 | | |
| 61 MH | 37.60 | 31.64 | 31.62 | | | |
| 62 MH | | | | | | |
| 63 MH | 40.50P | 31.63 | | | | |
| 64 | | | | | | |
| 65 MH | 35.50P | | | | | |
| 66 MH | 32.90P | 25.52 | 25.85 | 25.52 | | |
| 67 MH | 34.80 | 27.58 | | | | |
| 68 MH | 31.70 | 24.99 | 24.97 | | | |
| 69 MH | 30.70 | 24.47 | 24.59 | 24.45 | | |
| 70 MH | 27.40 | 23.30 | 23.32 | 23.40 | | |
| 71 MH | 17.60P | 11.71 | 11.61 | | | |
| 72 MH | 11.70P | 4.57 | | | 4.62 | |
| 73 MH | 11.80P | 4.40 | 4.57 | | | |
| 74 MH | 9.60P | 5.67 | | | | |
| 75 MH | 21.80 | 15.24 | | | | |
| 76 MH | 30.20 | 22.35 | 22.38 | | | |
| 77 MH | 25.90 | 21.41 | 21.56 | 21.45 | 21.30 | |
| 78 MH | 28.30 | 24.16 | 24.10 | | | |
| 79 MH | 35.40 | 27.01 | | | | |
| 80 MH | 23.00 | 19.13 | 19.14 | | | |
| 81 MH | 24.80 | 18.47 | 18.43 | | | |
| 82 MH | 26.00 | 18.03 | | | | |
| 83 MH | 21.80P | | | | | |
| 84 MH | 19.90P | | | | | |
| 85 MH | 28.20P | 20.86 | 19.19 | | | |
| 86 MH | 34.10 | 28.70 | 28.51 | | | |
| 87 MH | 35.30 | 29.26 | 29.25 | | | |
| 88 MH | 37.80P | 24.81 | 29.81 | | | |
| 89 | | | | | | |
| 90 MH | 30.00 | 23.32 | 23.29 | | | |
| 91 MH | 28.50 | 22.31 | 22.30 | | | |
| 92 MH | 28.46 | 20.30 | 20.20 | | | |
| 93 MH | 34.50A | 28.50 | 28.50 | | | |
| 94 MH | 13.90A | 7.75 | 7.75 | | | |
| 95 MH | 5.50P | | | | | |
| 96 MH | 11.60P | | | | | |
| 97 MH | 35.60P | | | | | |
| 98 MH | 19.50P | | | | | |
| 99 MH | 19.60P | | | | | |
| 100 MH | 14.00P | | | | | |
| 101 MH | 14.10P | | | | | |
| 102 MH | 8.20P | | | | | |
| 103 MH | 8.80P | | | | | |
| 104 MH | 9.40P | | | | | |
| 105 MH | 4.40P | | | | | |
| 106 MH | 5.50P | | | | | |
| 107 MH | 27.58 | 19.13 | 19.13 | | | |
| 108 MH | 15.74 | 11.04 | | | | |
| 109 MH | 18.12 | 11.92 | 13.27 | | | |
| 110 MH | 12.36 | 10.06 | 10.06 | 10.06 | | |
| 111 MH | 23.64 | 12.64 | | | | |
| 112 MH | | | | | | |
| 113 MH | 12.44 | 10.14 | | | | |

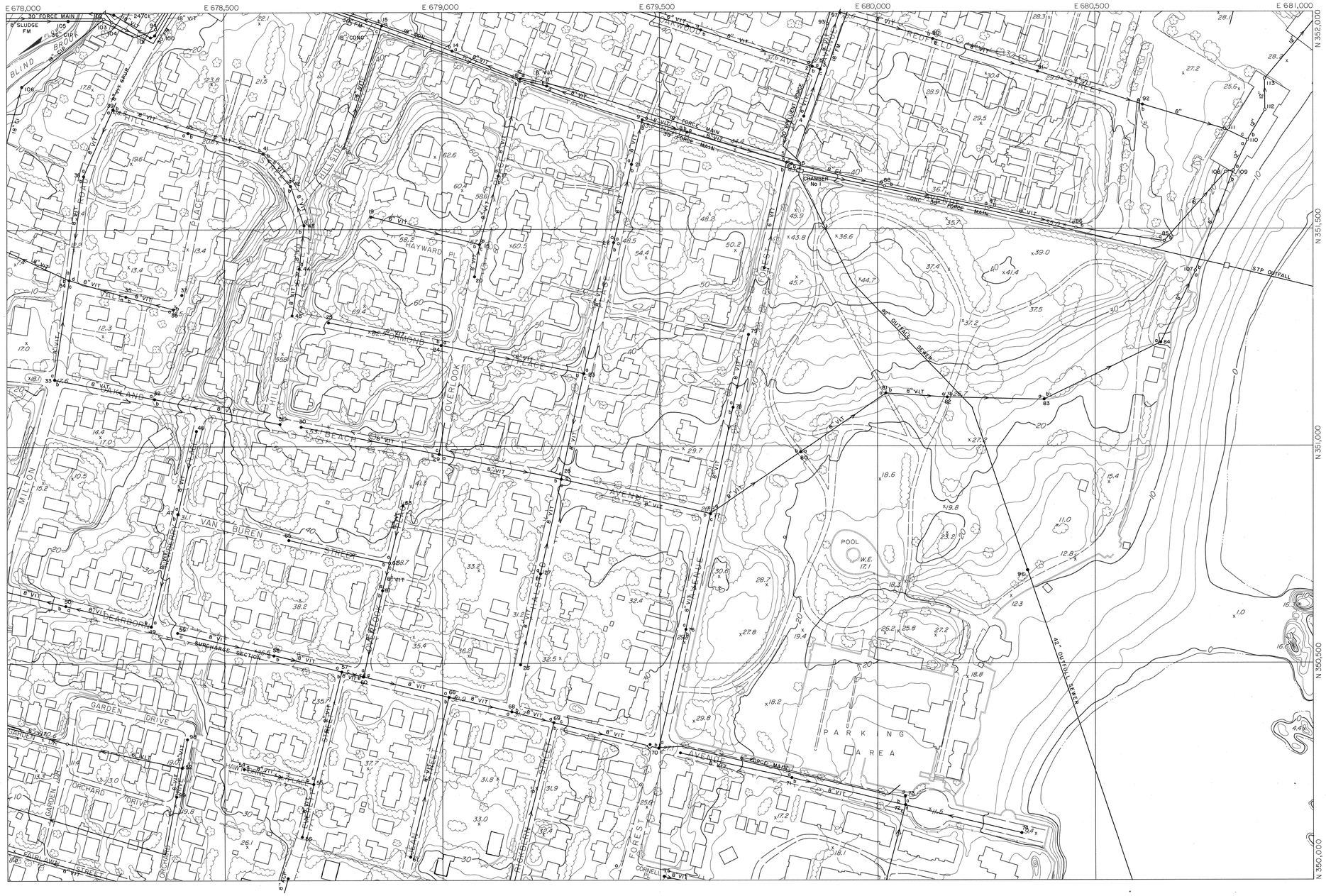


## LEGEND

- Roads and Streets
- Drives
- Curb cuts
- Trails
- Railroads
- Buildings
- Culverts and Endwalls
- Fences (landmark)
- Walls, retaining, stone
- Trees
- Rivers and Streams
- Swamp and Marsh
- Lakes and Ponds — W.E. 64.2
- Contours — Depression — Spot elevation (55.8)
- Control — vertical BM-6 — horizontal MON-23
- Bridges
- Transmission Lines
- Towers
- Poles
- Manhole (not field located)

## SHEET INDEX

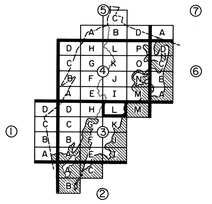

SCALE 1" = 100'

100 0 100 200 300 400 FEET

30 0 30 60 90 METERS

CONTOUR INTERVAL 2'

500 FOOT GRID BASED ON NEW YORK RECTANGULAR GRID SYSTEM

NATIONAL GEODETIC VERTICAL DATUM OF 1929

DATE OF PHOTOGRAPHY APRIL, 1978

MAP COMPILED USING PHOTOGRAMMETRIC METHODS BY

AERIAL DATA REDUCTION ASSOCIATES, INC.
PENNSAUKEN, NJ HEBRON, CT
RICHMOND, VA EAST PROVIDENCE, RI

THIS MAP COMPLIES WITH OR EXCEEDS NATIONAL MAP ACCURACY STANDARDS.

DASHED CONTOURS ARE SHOWN IN AREAS OBSCURED BY DENSE VEGETATION. VERTICAL ACCURACY MAY BE REDUCED.

# SANITARY SEWER SYSTEM MAP

OF THE

# CITY OF RYE

WESTCHESTER COUNTY, NEW YORK

| | | |
|---|---|---|
| 146.18 | 146.19 | 146.20 |
| 153.06 | | 153.08 |
| 153.10 | 153.11 | |

TAX MAP NO. 153.07

SHEET NO. 3-L

A = as proposed  P = photogrammetric

| FIXTURE No.-TYPE | SHEET No. 3-M RIM | a | b | c | d | e |
|---|---|---|---|---|---|---|
| | | | | | | |

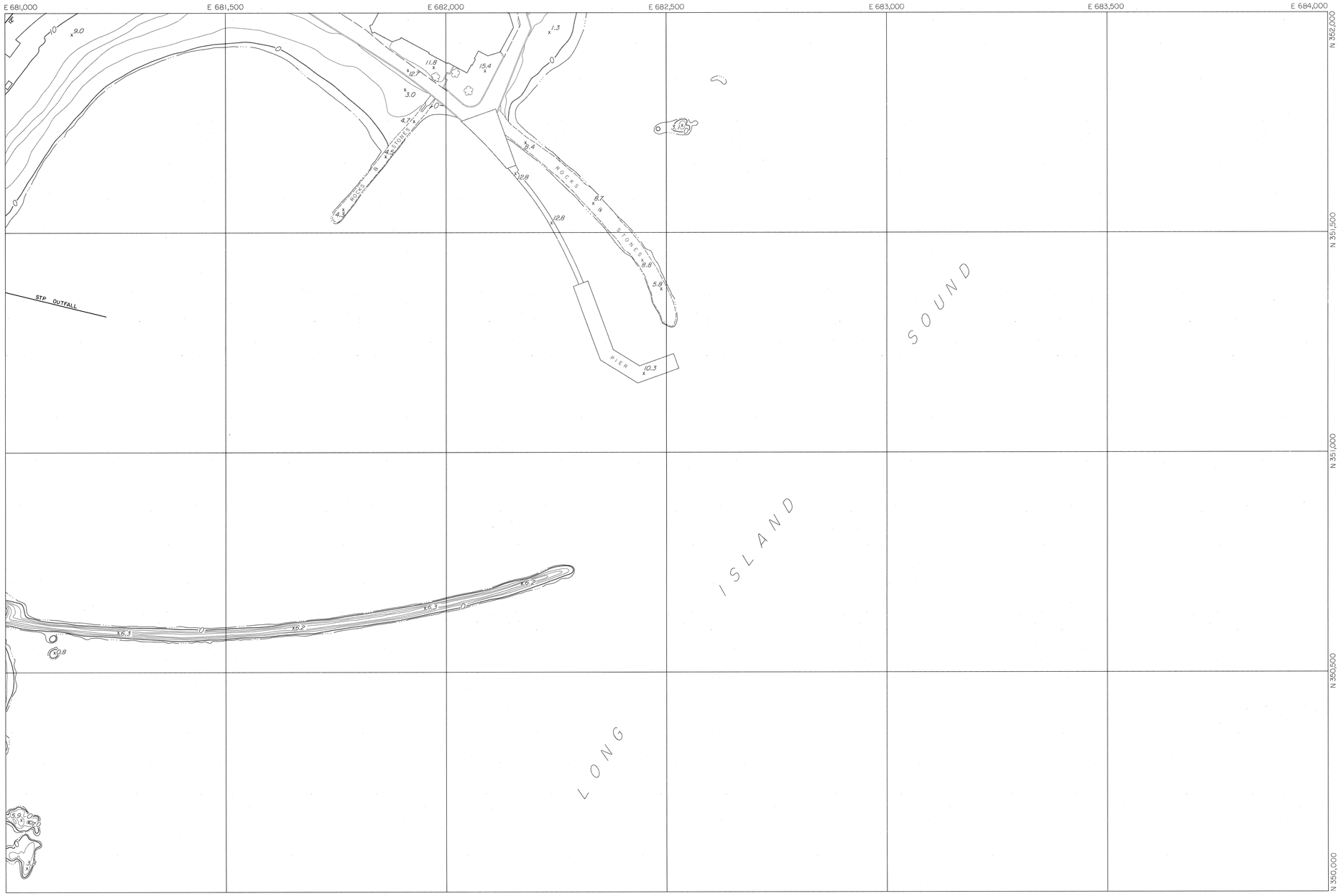


## LEGEND

- Roads and Streets
- Drives
- Curb cuts
- Trails
- Railroads
- Buildings
- Culverts and Endwalls
- Fences (landmark)
- Walls, retaining, stone
- Trees
- Rivers and Streams
- Swamp and Marsh
- Lakes and Ponds — WE 64.2
- Contours — Depression — Spot elevation — 60 — 55.8
- Control — vertical — BM-6 — horizontal — MON-23
- Bridges
- Transmission Lines
- Towers
- Poles
- Manhole (not field located)

## SHEET INDEX

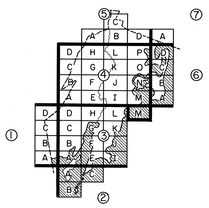

CITY OF RYE N.Y. 1942

SCALE 1" = 100'

100 0 100 200 300 400 FEET

50 0 50 100 METERS

CONTOUR INTERVAL 2'

500 FOOT GRID BASED ON NEW YORK RECTANGULAR GRID SYSTEM

NATIONAL GEODETIC VERTICAL DATUM OF 1929

THIS MAP COMPLIES WITH OR EXCEEDS NATIONAL MAP ACCURACY STANDARDS.

DASHED CONTOURS ARE SHOWN IN AREAS OBSCURED BY DENSE VEGETATION. VERTICAL ACCURACY MAY BE REDUCED.

DATE OF PHOTOGRAPHY APRIL, 1978

MAP COMPILED USING PHOTOGRAMMETRIC METHODS BY

AERIAL DATA REDUCTION ASSOCIATES, INC.
PENNSAUKEN, NJ HERRON, CT
RICHMOND, VA EAST PROVIDENCE, RI

# SANITARY SEWER SYSTEM MAP

OF THE

# CITY OF RYE

WESTCHESTER COUNTY, NEW YORK

| | | |
|---|---|---|
| 146.19 | 146.20 | 147.17 |
| 153.07 | | |
| 153.11 | | |

TAX MAP NO. 153.08

SHEET NO. 3-M

A = as proposed  P = photogrammetric

| FIXTURE No.-TYPE | SHEET No. 4-A RIM | a | b | c | d | e |
|---|---|---|---|---|---|---|
| 01 MH | 39.90P | 32.20 | | | | |
| 02 MH | 44.60P | | | | | |
| 03 MH | 42.00P | | | | | |
| 04 MH | 51.80P | | | | | |
| 05 MH | 61.20P | | | | | |
| 06 MH | 72.30P | | | | | |
| 07 MH | 82.80P | | | | | |
| 08 MH | 92.60P | | | | | |
| 09 MH | 96.40P | | | | | |
| 10 MH | 103.80P | | | | | |
| 11 MH | 103.80P | | | | | |
| 12 MH | 98.60P | | | | | |
| 13 MH | 55.60A | 48.10 | | | | |
| 14 MH | 51.40A | 44.40 | 44.30 | | | |
| 15 MH | 48.60A | 41.40 | 41.30 | | | |
| 16 MH | 55.40P | | | | | |
| 17 MH | 63.10A | 56.60 | 57.00 | | | |
| 18 MH | 67.30A | 61.70 | 62.20 | | | |
| 19 MH | 80.00A | 73.70 | 74.00 | | | |
| 20 MH | 85.00A | 18.68 | | | | |
| 21 MH | 82.60A | 74.85 | | | | |
| 22 MH | 78.20A | 70.65 | 70.55 | | | |
| 23 MH | 45.60A | 38.30 | | | | |
| 24 MH | 39.10A | 30.70 | 30.60 | 32.00 | | |
| 25 MH | 35.00A | 31.16 | | | | |
| 26 MH | 35.40A | 28.69 | | | | |
| 27 MH | 32.70P | | | | | |
| 28 MH | 32.70P | | | | | |
| 29 MH | 39.10P | | | | | |
| 30 MH | 41.50A | 34.35 | 33.09 | | 33.08 | |
| 31 MH | 41.30P | | | | | |
| 32 MH | 42.50A | 35.50 | 35.40 | | | |
| 33 MH | 44.60A | 37.10 | 37.00 | | | |
| 34 MH | 39.60A | 33.01 | | | | |
| 35 MH | 35.30A | 33.26 | 33.16 | 33.16 | | |
| 36 MH | 35.20P | | | | | |
| 37 MH | 51.00A | 43.56 | | | | |
| 38 MH | 52.70A | 44.57 | 44.28 | 44.32 | | |
| 39 MH | 53.50A | 45.93 | 45.83 | | | |
| 40 MH | 54.80A | 47.27 | | | | |
| 41 MH | 61.80P | 54.22 | 54.09 | 54.10 | 54.20 | |
| 42 MH | 64.40A | 56.80 | 56.70 | | | |
| 43 MH | 65.50A | 58.00 | | | | |
| 44 MH | 74.00A | 65.30 | 65.20 | | | |
| 45 MH | 75.80A | 67.00 | | | | |
| 46 MH | 95.50P | | | | | |
| 47 MH | 33.30P | | | | | |
| 48 MH | 33.40P | | | | | |
| 49 MH | 33.60P | | | | | |

## LEGEND

- Roads and Streets
- Drives
- Curb cuts
- Trails
- Railroads
- Buildings
- Culverts and Endwalls
- Fences (landmark)
- Walls, retaining, stone
- Trees
- Rivers and Streams
- Swamp and Marsh
- Lakes and Ponds (WE 64.2)
- Contours
- Depression
- Spot elevation (55.8)
- Control vertical (BM-6)
- horizontal (MON-23)
- Bridges
- Transmission Lines
- Towers
- Poles
- Manhole (a/b, o (not field located))

## SHEET INDEX

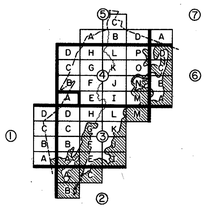

1660 1904 CITY OF RYE Est. 1942

SCALE 1" = 100'

100 0 100 200 300 400 FEET
30 0 30 60 METERS

CONTOUR INTERVAL 2'

500 FOOT GRID BASED ON NEW YORK RECTANGULAR GRID SYSTEM

NATIONAL GEODETIC VERTICAL DATUM OF 1929

DATE OF PHOTOGRAPHY APRIL, 1978

MAP COMPILED USING PHOTOGRAMMETRIC METHODS BY

ADRA AERIAL DATA REDUCTION ASSOCIATES, INC.
PENNSAUKEN, NJ · HERNDON, VT
RICHMOND, VA · EAST PROVIDENCE, RI

THIS MAP COMPLIES WITH OR EXCEEDS NATIONAL MAP ACCURACY STANDARDS.

DASHED CONTOURS ARE SHOWN IN AREAS OBSCURED BY DENSE VEGETATION. VERTICAL ACCURACY MAY BE REDUCED.

# SANITARY SEWER SYSTEM MAP
OF THE
# CITY OF RYE
WESTCHESTER COUNTY, NEW YORK

| | | |
|---|---|---|
| | 146.13 | 146.14 |
| | | 146.18 |
| 152.08 | 153.05 | 153.06 |

TAX MAP NO. 146.17
SHEET NO. 4-A

A = as proposed  P = photogrammetric

| FIXTURE | SHEET No. 4-B | | | | | |
|---|---|---|---|---|---|---|
| No.-TYPE | RIM | a | b | c | d | e |
| 01 MH | 96.50A | 90.00 | | | | |
| 02 MH | 84.30A | 73.52 | 73.52 | | | |
| 03 MH | 84.20A | 65.00 | 72.00 | | | |
| 04 MH | 62.10 | 58.90 | | | | |
| 05 MH | 73.20 | 69.00 | | | | |
| 06 MH | 68.80 | 64.10 | | | | |
| 07 MH | 57.60 P | 54.10 | | | | |
| 08 MH | 52.20 P | 48.70 | | | | |
| 09 MH | 50.00 P | 43.90 | | | | |
| 10 MH | 52.00 P | | 17.00 | 15.60 | | |
| 11 MH | 75.70 P | | | | | |
| 12 MH | 63.30 P | | | | | |
| 13 MH | 50.10 P | | | | | |
| 14 MH | | | | | | |
| 15 MH | | | | | | |
| 16 MH | | | | | | |

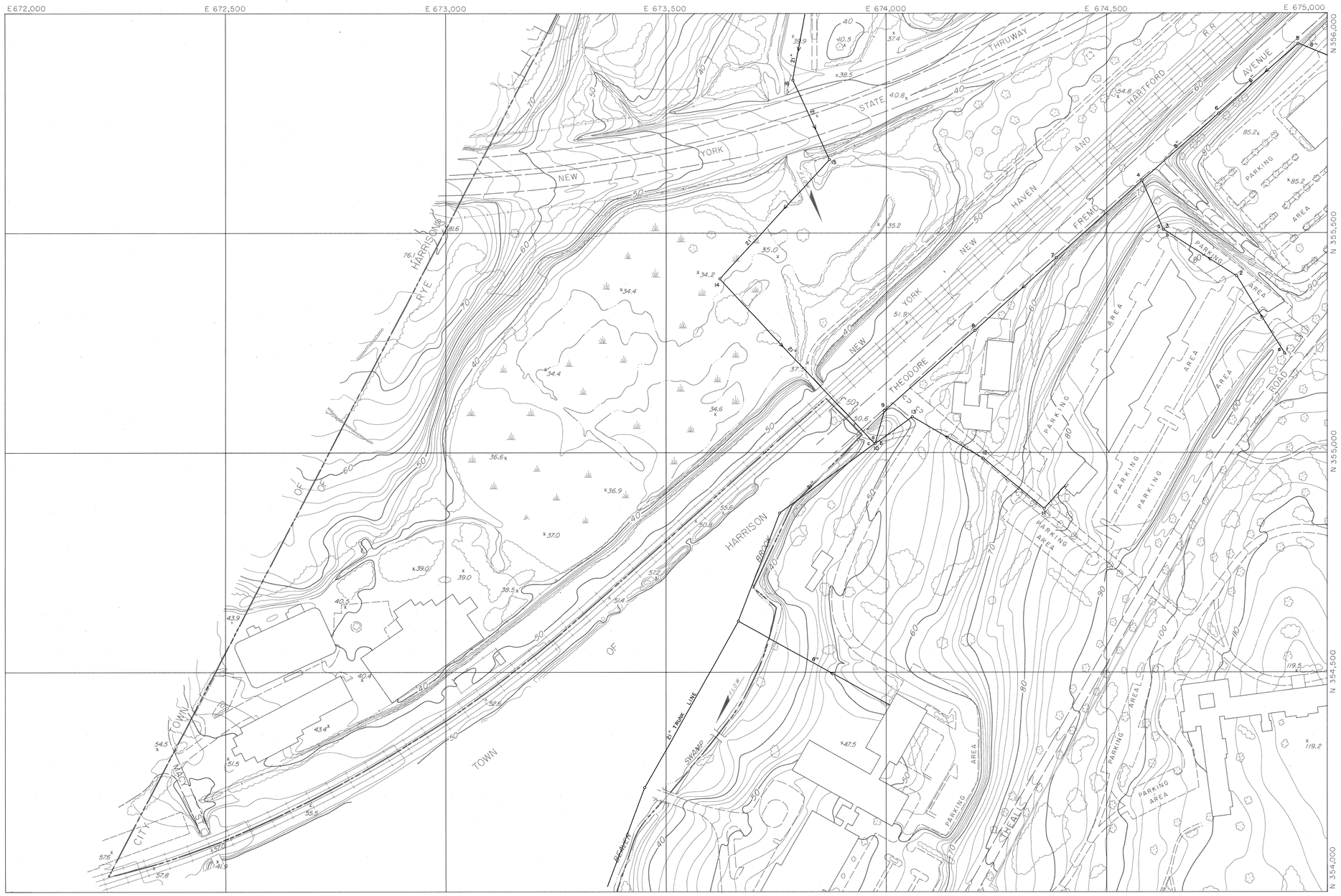


## LEGEND

- Roads and Streets
- Drives
- Curb cuts
- Trails
- Railroads
- Buildings
- Culverts and Endwalls
- Fences (landmark)
- Walls, retaining, stone
- Trees
- Rivers and Streams
- Swamp and Marsh
- Lakes and Ponds (WE 64.2)
- Contours (60)
- Depression
- Spot elevation (55.2)
- Control vertical (BM-6)
- horizontal (MON-23)
- Bridges
- Transmission Lines
- Towers
- Poles
- Manhole (a, b, z; not field located)

## SHEET INDEX

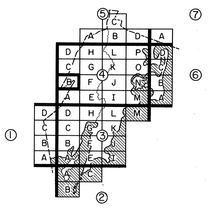

SCALE 1" = 100'

100 0 100 200 300 400 FEET

50 0 50 100 METERS

CONTOUR INTERVAL 2'

500 FOOT GRID BASED ON NEW YORK RECTANGULAR GRID SYSTEM

NATIONAL GEODETIC VERTICAL DATUM OF 1929

DATE OF PHOTOGRAPHY APRIL, 1978

MAP COMPILED USING PHOTOGRAMMETRIC METHODS BY

AERIAL DATA REDUCTION ASSOCIATES, INC.
PENNSAUKEN, NJ HEBRON, CT
RICHMOND, VA EAST PROVIDENCE, RI

THIS MAP COMPLIES WITH OR EXCEEDS NATIONAL MAP ACCURACY STANDARDS.

DASHED CONTOURS ARE SHOWN IN AREAS OBSCURED BY DENSE VEGETATION. VERTICAL ACCURACY MAY BE REDUCED.

# SANITARY SEWER SYSTEM MAP

OF THE

# CITY OF RYE

WESTCHESTER COUNTY, NEW YORK

| | | |
|---|---|---|
| | 146.09 | 146.10 |
| | | 146.14 |
| | 146.17 | 146.18 |

TAX MAP NO.
146.13

SHEET NO.
4-B

A = as proposed  P = photogrammetric

| FIXTURE | SHEET No. 4-C | | | | | |
|---|---|---|---|---|---|---|
| No.-TYPE | RIM | a | b | c | d | e |
| 01 MH | 51.90 | 47.40 | | | | |
| 02 MH | 38.10 | | | | | |
| 03 MH | 39.70 | | | | | |
| 04 MH | 39.60 | | | | | |
| 05 MH | 39.40 | | | | | |
| 06 MH | 35.50 | | | | | |
| 07 MH | 35.40 | | | | | |
| 08 MH | 35.20 | | | | | |

## LEGEND

- Roads and Streets
- Drives
- Curb cuts
- Trails
- Railroads
- Buildings
- Culverts and Endwalls
- Fences (landmark)
- Walls, retaining, stone
- Trees
- Rivers and Streams
- Swamp and Marsh
- Lakes and Ponds
- Contours
- Depression
- Spot elevation
- Control vertical BM-6
- horizontal MON-23
- Bridges
- Transmission Lines
- Towers
- Poles
- Manhole (not field located)

## SHEET INDEX

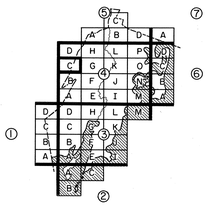

SCALE 1" = 100'

100 0 100 200 300 400 FEET

50 0 50 100 METERS

CONTOUR INTERVAL 2'

500 FOOT GRID BASED ON NEW YORK RECTANGULAR GRID SYSTEM

NATIONAL GEODETIC VERTICAL DATUM OF 1929

DATE OF PHOTOGRAPHY APRIL, 1978

THIS MAP COMPLIES WITH OR EXCEEDS NATIONAL MAP ACCURACY STANDARDS.

DASHED CONTOURS ARE SHOWN IN AREAS OBSCURED BY DENSE VEGETATION. VERTICAL ACCURACY MAY BE REDUCED.

MAP COMPILED USING PHOTOGRAMMETRIC METHODS BY

ADR AERIAL DATA REDUCTION ASSOCIATES, INC.
PENNSAUKEN, NJ HEBRON, CT
RICHMOND, VA EAST PROVIDENCE, RI

# SANITARY SEWER SYSTEM MAP

OF THE

# CITY OF RYE

WESTCHESTER COUNTY, NEW YORK

| | | |
|---|---|---|
| | 146.05 | 146.06 |
| | | 146.10 |
| | 146.13 | 146.14 |

TAX MAP NO. 146.09

SHEET NO. 4-C

1660 1904 CITY OF RYE, N.Y. 1942

A = as proposed  P = photogrammetric

| FIXTURE | SHEET No. 4-D | | | | | |
|---|---|---|---|---|---|---|
| No.-TYPE | RIM | a | b | c | d | e |
| 01 MH | 59.00P | 52.73 | | | | |
| 02 MH | 56.14 | 48.07 | | | | |
| 03 MH | 54.00P | 49.80 | | | | |
| 04 MH | 48.37 | 41.47 | 41.47 | 41.47 | | |
| 05 MH | 50.10P | | | | | |
| 06 MH | 51.80P | 43.38 | 43.38 | | | |
| 07 MH | 56.97 | 45.58 | | | | |
| 08 MH | 49.50P | | | | | |
| 09 MH | 52.40P | 39.65 | 39.65 | | | |
| 10 MH | 43.47 | 34.85 | 32.26 | 32.26 | | |
| 11 MH | 40.30P | | | | | |
| 12 MH | 37.80P | | | | | |
| 13 MH | 42.97 | 35.76 | 35.76 | | | |




## LEGEND

- Roads and Streets
- Drives
- Curb cuts
- Trails
- Railroads
- Buildings
- Culverts and Endwalls
- Fences (landmark)
- Walls, retaining, stone
- Trees
- Rivers and Streams
- Swamp and Marsh
- Lakes and Ponds
- Contours
- Depression
- Spot elevation
- Control vertical BM-6
- horizontal MON-23
- Bridges
- Transmission Lines
- Towers
- Poles
- Manhole (not field located)

## SHEET INDEX

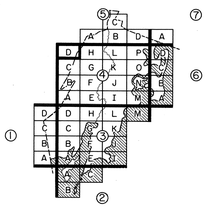

SCALE 1" = 100'

100 0 100 200 300 400 FEET

50 0 50 100 METERS

CONTOUR INTERVAL 2'

500 FOOT GRID BASED ON NEW YORK RECTANGULAR GRID SYSTEM

NATIONAL GEODETIC VERTICAL DATUM OF 1929

DATE OF PHOTOGRAPHY APRIL, 1978

MAP COMPILED USING PHOTOGRAMMETRIC METHODS BY

ADRA AERIAL DATA REDUCTION ASSOCIATES, INC.
PENNSAUKEN, NJ HEBRON, CT.
RICHMOND, VA. EAST PROVIDENCE, RI

THIS MAP COMPLIES WITH OR EXCEEDS NATIONAL MAP ACCURACY STANDARDS.

DASHED CONTOURS ARE SHOWN IN AREAS OBSCURED BY DENSE VEGETATION. VERTICAL ACCURACY MAY BE REDUCED.

# SANITARY SEWER SYSTEM MAP

OF THE

# CITY OF RYE

WESTCHESTER COUNTY, NEW YORK

| | | |
|---|---|---|
| | | 139.18 |
| | | 146.06 |
| | 146.09 | 146.10 |

TAX MAP NO. 146.05

SHEET NO. 4-D

A = as proposed  P = photogrammetric

| FIXTURE No.-TYPE | SHEET No. 4-E RIM | a | b | c | d | e |
|---|---|---|---|---|---|---|
| 01 MH | 17.20P | | | | | |
| 02 MH | 17.60P | | | | | |
| 03 MH | 18.00P | 9.50 | | | | |
| 04 MH | 14.00P | | | | | |
| 05 MH | 17.70P | | | | | |
| 06 MH | 11.00P | | | | | |
| 07 MH | 10.00P | | | | | |
| 08 MH | 11.10P | | | | | |
| 09 MH | 8.70P | | | | | |
| 10 MH | 10.00P | 2.12 | | | | |
| 11 MH | 7.70P | | | | | |
| 12 MH | 7.50P | | | | | |
| 13 MH | 10.80P | 2.20 | 2.20 | | | |
| 14 MH | 10.50A | 2.45 | 2.45 | | | |
| 15 MH | 11.10A | 2.52 | 2.52 | | | |
| 16 MH | 10.50A | 2.73 | 2.73 | | | |
| 17 MH | 10.50A | 3.00 | 3.00 | | | |
| 18 MH | 10.50A | 3.27 | 3.27 | | | |
| 19 MH | 10.50A | 3.54 | 3.54 | | | |
| 20 MH | 10.50A | 3.80 | | | | |
| 22 MH | 18.00P | | | | | |
| 23 MH | 17.50P | | | | | |
| 24 MH | 17.50P | | | | | |
| 25 MH | 25.80 | 19.92 | | | | |
| 26 MH | 23.38P | 17.64 | 17.64 | | | |
| 27 MH | 16.80P | 10.75 | 6.10 | 6.20 | | |
| 28 MH | 10.09P | 4.06 | | | | |
| 29 MH | 10.20P | | | | | |
| 30 MH | 10.50P | 3.10 | | | | |
| 31 MH | 12.50P | 5.50 | | | | |
| 32 MH | 12.80P | | | | | |
| 33 MH | 13.80P | | | | | |
| 34 MH | 14.70P | | | | | |
| 35 MH | 15.10P | | | | | |
| 36 MH | 33.80P | | | | | |
| 37 MH | 15.50P | | | | | |
| 38 MH | 13.70P | | | | | |
| 39 MH | 28.30P | | | | | |
| 40 MH | 29.70P | | | | | |
| 41 MH | 40.20P | | | | | |
| 42 MH | 45.50P | | | | | |
| 43 MH | 52.60P | | | | | |
| 44 MH | 62.70P | | | | | |
| 45 MH | 61.20P | | | | | |
| 46 MH | 59.50P | | | | | |
| 47 MH | 55.50P | | | | | |
| 48 MH | 56.00P | | | | | |
| 49 MH | 40.20P | | | | | |
| 50 MH | 35.00P | | | | | |
| 51 MH | 35.70P | | | | | |
| 52 MH | 34.70P | | | | | |
| 53 MH | 29.50P | 22.60 | 22.60 | | | |
| 54 MH | 23.60P | 16.60 | 16.60 | | | |
| 55 MH | 42.00P | 35.00 | 35.00 | | | |
| 56 MH | 62.40P | 55.60 | | | | |
| 57 MH | 51.80P | | | | | |
| 58 MH | 43.50P | | | | | |
| 59 MH | 65.00P | | | | | |
| 60 MH | 69.00P | 63.50 | | | | |
| 61 MH | 70.10P | | | | | |
| 62 MH | 70.00P | | | | | |
| 63 MH | 70.30P | 64.28 | | | | |
| 64 MH | 69.90P | | | | | |
| 65 MH | 81.00P | | | | | |
| 66 MH | 93.52 | 86.42 | | | | |
| 67 MH | 91.86 | 85.70 | | | | |
| 68 MH | 90.10P | | | | | |
| 69 MH | 89.60P | | | | | |
| 70 MH | 87.70P | | | | | |
| 71 MH | 87.00P | 81.40 | 81.40 | | | |
| 72 MH | 88.10P | | | | | |
| 73 MH | 94.80P | | | | | |
| 74 MH | 89.20P | 82.20 | | | | |
| 75 MH | 87.20 | 79.20 | | | | |
| 76 MH | 79.60 | 72.00 | | | | |
| 77 MH | 92.30P | | | | | |
| 78 MH | 83.30P | | | | | |
| 79 MH | 72.20P | | | | | |
| 80 MH | 72.90P | | | | | |
| 81 MH | 54.65A | 47.55 | 47.55 | | | |
| 82 MH | 55.00P | | | | | |
| 83 MH | 56.10P | | | | | |
| 84 MH | 59.90P | | | | | |
| 85 MH | 79.80P | | | | | |
| 86 MH | 86.80P | | | | | |
| 87 MH | 49.24A | 42.72 | 42.67 | | | |
| 88 MH | 46.10A | 39.02 | 39.02 | | | |
| 89 MH | 52.80P | | | | | |
| 90 MH | 57.80P | | | | | |
| 91 MH | 65.00P | 57.70 | | | | |
| 92 MH | 41.06A | 34.08 | 34.08 | | | |
| 93 MH | 43.30P | | | | | |
| 94 MH | 44.40P | | | | | |
| 95 MH | 60.00P | 53.10 | | | | |
| 96 MH | 27.90P | 20.90 | | | | |
| 97 MH | 21.20P | | | | | |
| 98 MH | 19.00P | | | | | |
| 99 MH | 17.60P | | | | | |
| 100 MH | 15.00P | | | | | |
| 101 MH | 11.60P | | | | | |
| 102 MH | 10.70A | 5.10 | 5.10 | | | |
| 103 MH | 25.80A | 20.00 | 20.00 | | | |
| 104 MH | 26.00P | | | | | |
| 105 MH | 25.50P | | | | | |
| 106 MH | 76.10 | 70.16 | | | | |
| 107 MH | 26.20 | 20.34 | | | | |
| 108 MH | 9.90P | | | | | |
| 109 MH | 74.70 | 67.92 | 63.67 | | | |
| 110 MH | 52.20 | 45.80 | | | | |
| 111 MH | 63.30 | 55.40 | | | | |

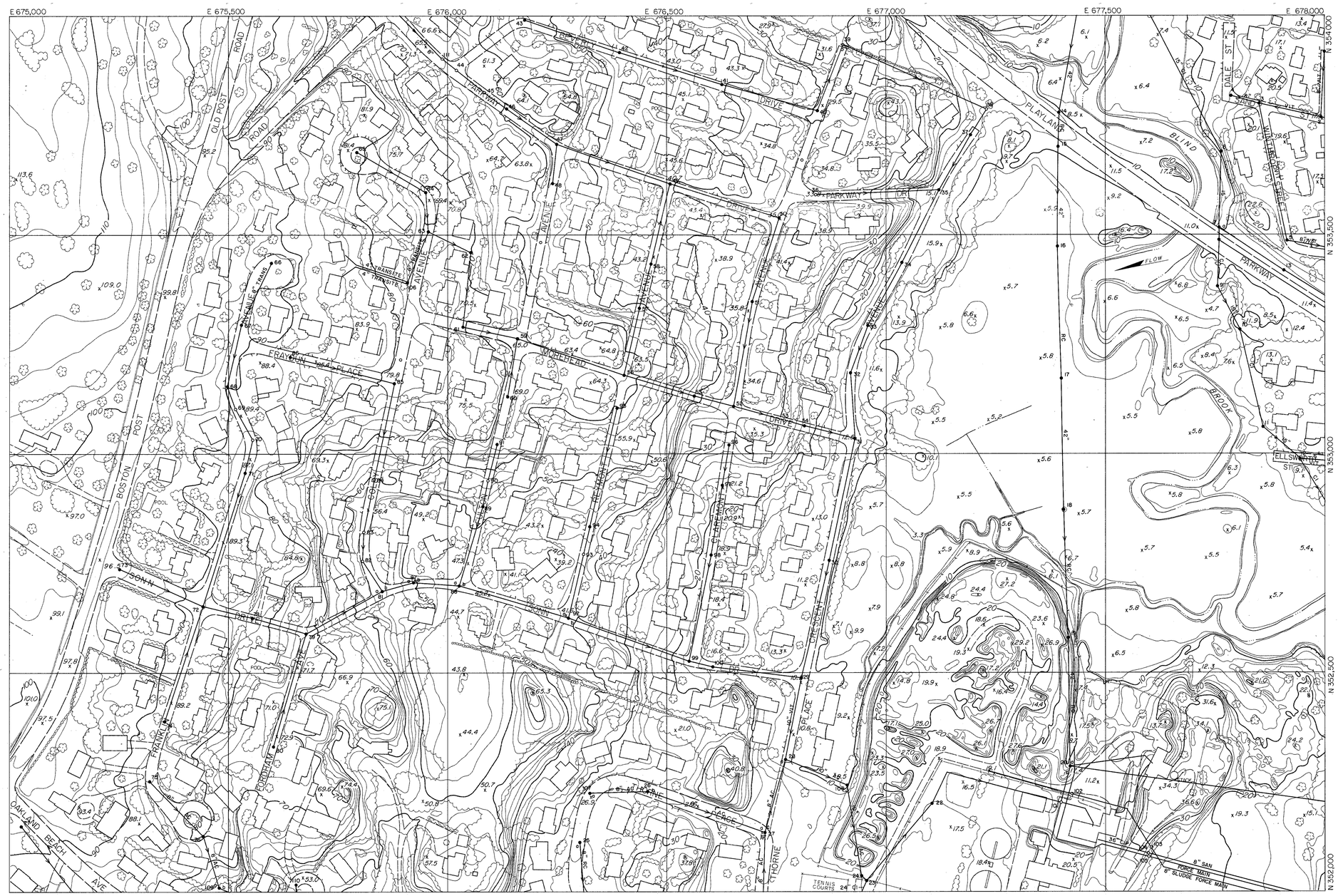


## LEGEND

- Roads and Streets
- Drives
- Curb cuts
- Trails
- Railroads
- Buildings
- Culverts and Endwalls
- Fences (landmark)
- Walls, retaining, stone
- Trees
- Rivers and Streams
- Swamp and Marsh
- Lakes and Ponds (WE 64.2)
- Contours
- Depression
- Spot elevation (55.9)
- Control vertical (BM-6)
- horizontal (MON-23)
- Bridges
- Transmission Lines
- Towers
- Poles
- Manhole (a, b, c) (not field located)

## SHEET INDEX

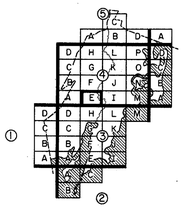

SCALE 1" = 100'

100 0 100 200 300 400 FEET
50 0 50 100 METERS

CONTOUR INTERVAL 2'

500 FOOT GRID BASED ON NEW YORK RECTANGULAR GRID SYSTEM

NATIONAL GEODETIC VERTICAL DATUM OF 1929

DATE OF PHOTOGRAPHY APRIL, 1978

MAP COMPILED USING PHOTOGRAMMETRIC METHODS BY

ADR AERIAL DATA REDUCTION ASSOCIATES, INC.
PENNSAUKEN, NJ HERRON, CT
RICHMOND, VA EAST PROVIDENCE, RI

THIS MAP COMPLIES WITH OR EXCEEDS NATIONAL MAP ACCURACY STANDARDS.

DASHED CONTOURS ARE SHOWN IN AREAS OBSCURED BY DENSE VEGETATION. VERTICAL ACCURACY MAY BE REDUCED.

# SANITARY SEWER SYSTEM MAP

OF THE

# CITY OF RYE

WESTCHESTER COUNTY, NEW YORK

| | | | |
|---|---|---|---|
| 146.13 | 146.14 | 146.15 | |
| 146.17 | | 146.19 | |
| 153.05 | 153.06 | 153.07 | |

TAX MAP NO. 146.18

SHEET NO. 4-E

A = as proposed  P = photogrammetric

| FIXTURE No.-TYPE | SHEET No. 4-F RIM | a | b | c | d | e |
|---|---|---|---|---|---|---|
| 01 MH | 55.50 | 50.06 | | | | |
| 02 MH | 53.70 | 46.18 | 46.18 | | | |
| 03 MH | 50.46 | 42.93 | 42.93 | | | |
| 04 MH | 47.77 | 41.48 | 41.48 | 41.48 | | |
| 05 MH | 46.72 | 40.95 | 40.95 | | | |
| 06 MH | 47.10P | | | | | |
| 07 MH | 53.20P | | | | | |
| 08 MH | 41.10P | | | | | |
| 09 MH | 42.10P | | | | | |
| 10 MH | 37.73 | 31.18 | 31.18 | | | |
| 11 MH | 29.80A | 23.46 | 23.78 | 23.45 | | |
| 12 MH | 30.40A | 23.94 | 24.04 | | | |
| 13 MH | 22.69 | 14.80 | 14.80 | | | |
| 14 MH | 32.90A | 27.30 | 25.21 | | | |
| 15 MH | 38.50A | 30.38 | 30.28 | | | |
| 16 MH | 35.50P | 24.00 | | | | |
| 17 MH | 21.10P | 11.50 | | | | |
| 18 MH | 56.90P | | | | | |
| 19 MH | 12.00P | | | | | |
| 20 MH | 9.70P | | | | | |
| 21 MH | 8.90P | | | | | |
| 22 MH | 9.10P | | | | | |
| 23 MH | 12.20P | | | | | |
| 24 MH | 56.60P | | | | | |
| 25 MH | 55.60P | | | | | |
| 26 MH | 39.10P | 30.50 | | | | |
| 27 MH | 41.50P | 29.00 | | | | |
| 28 MH | 16.20P | 7.50 | | | | |
| 29 MH | 10.00 | 1.09 | 1.09 | | | |
| 30 MH | 8.00 | 1.45 | 1.45 | | | |
| 31 MH | 8.50 | 1.56 | 1.56 | | | |
| 32 MH | 8.70 | 1.76 | 1.76 | | | |
| 33 MH | 10.50 | 1.89 | 1.89 | | | |
| 34 MH | 10.50 | 2.17 | 2.17 | | | |
| 35 MH | 13.16 | 8.00 | 8.00 | | | |
| 36 MH | 27.84 | 23.40 | | | | |
| 37 MH | 34.10P | | | | | |
| 38 MH | 34.60P | | | | | |
| 39 MH | 37.80P | | | | | |
| 40 MH | 80.25A | 77.75 | | | | |
| 41 MH | 99.82A | 94.40 | | | | |
| 42 MH | 105.95A | 99.45 | | | | |
| 43 MH | **68.46** | **58.86** | | | | |
| 44 MH | **80.56** | **66.76** | | | | |
| 45 MH | **65.82** | **60.75** | | | | |
| 46 MH | **71.04** | **62.50** | | | | |

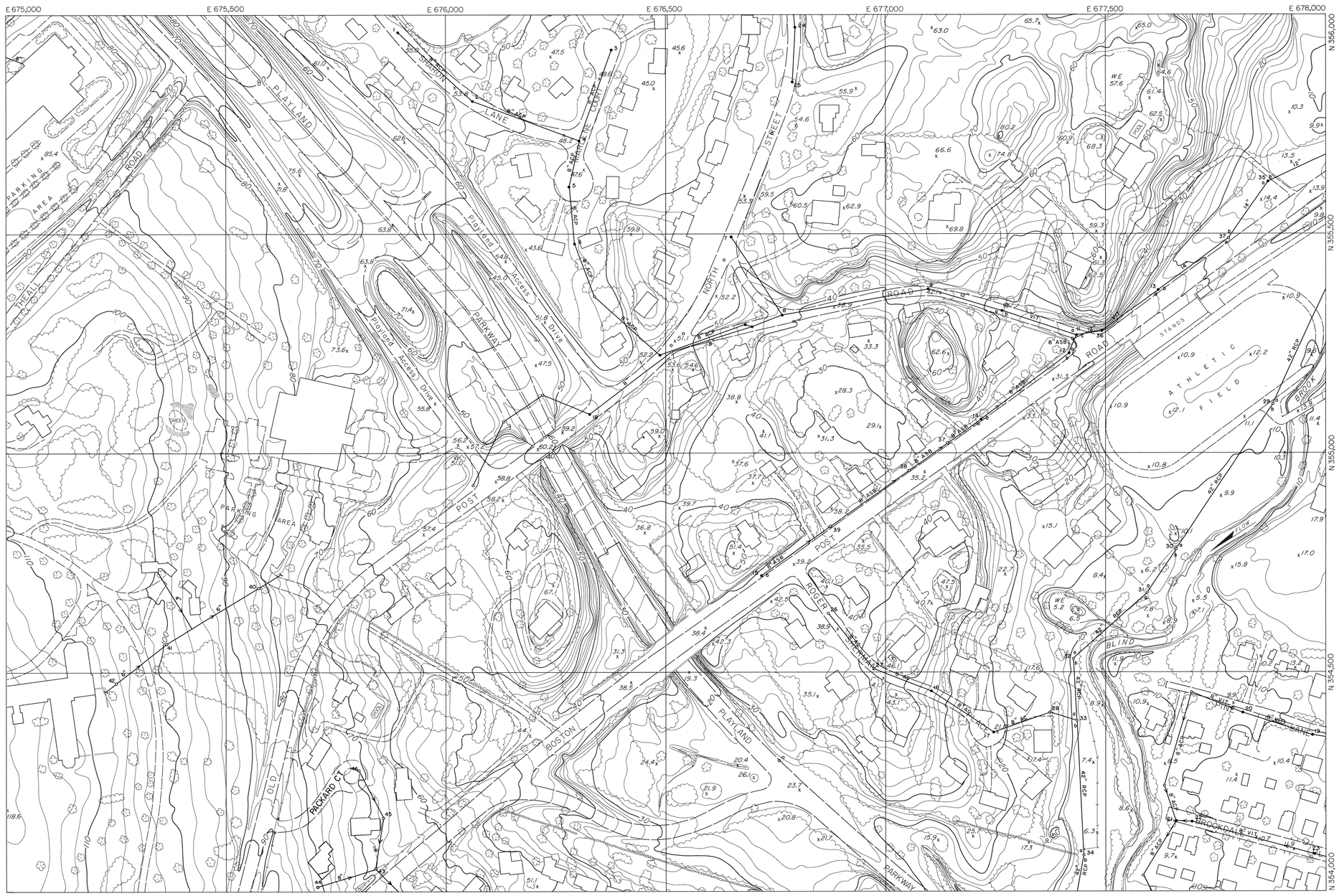


## LEGEND

- Roads and Streets
- Drives
- Curb cuts
- Trails
- Railroads
- Buildings
- Culverts and Endwalls
- Fences (landmark)
- Walls, retaining, stone
- Trees
- Rivers and Streams
- Swamp and Marsh
- Lakes and Ponds
- Contours
- Depression
- Spot elevation
- Control vertical BM-6
- horizontal MON-23
- Bridges
- Transmission Lines
- Towers
- Poles
- Manhole (not field located)

## SHEET INDEX

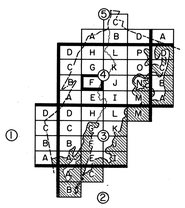

SCALE 1" = 100'

100 0 100 200 300 400 FEET
30 0 30 100 METERS

CONTOUR INTERVAL 2'

500 FOOT GRID BASED ON NEW YORK RECTANGULAR GRID SYSTEM

NATIONAL GEODETIC VERTICAL DATUM OF 1929

DATE OF PHOTOGRAPHY APRIL, 1978

THIS MAP COMPLIES WITH OR EXCEEDS NATIONAL MAP ACCURACY STANDARDS.

DASHED CONTOURS ARE SHOWN IN AREAS OBSCURED BY DENSE VEGETATION. VERTICAL ACCURACY MAY BE REDUCED.

MAP COMPILED USING PHOTOGRAMMETRIC METHODS BY

ADRA AERIAL DATA REDUCTION ASSOCIATES, INC.
PENNSAUKEN, NJ HEBRON, CT
RICHMOND, VA EAST PROVIDENCE, RI

# SANITARY SEWER SYSTEM MAP

OF THE

# CITY OF RYE

WESTCHESTER COUNTY, NEW YORK

| | | |
|---|---|---|
| 146.09 | 146.10 | 146.11 |
| 146.13 | | 146.15 |
| 146.17 | 146.18 | 146.19 |

TAX MAP NO. 146.14

SHEET NO. 4-F

A = as proposed  P = photogrammetric

| FIXTURE No.-TYPE | SHEET No. 4-G RIM | a | b | c | d | e |
|---|---|---|---|---|---|---|
| 01 MH | 71.00P | 65.20 | 65.20 | | | |
| 02 MH | 67.80P | 61.40 | 61.40 | 61.40 | | |
| 03 MH | 61.80P | | | | | |
| 04 MH | 59.70P | | | | | |
| 05 MH | 82.10P | | | | | |
| 06 MH | 81.00 | 75.00 | 75.00 | | | |
| 07 MH | 82.70 | 75.60 | 75.48 | | | |
| 08 MH | 80.67 | 75.00 | 74.98 | | | |
| 09 MH | 85.50P | 78.20 | | | | |
| 10 MH | 63.20P | 57.20 | 57.20 | | | |
| 11 MH | 59.70P | 55.20 | 55.20 | | | |
| 12 MH | 67.00P | | | | | |
| 13 MH | 60.90P | | | | | |
| 14 MH | 56.00P | | | | | |
| 15 MH | 50.80P | | | | | |
| 16 MH | 60.10P | | | | | |
| 17 MH | 63.80P | | | | | |
| 18 MH | 69.60P | | | | | |
| 19 MH | 61.20P | | | | | |
| 20 MH | 58.40P | 48.80 | 48.80 | 48.80 | | |
| 21 MH | 65.20P | 49.60 | | | | |
| 22 MH | 57.20P | | | | | |
| 23 MH | 59.10P | | | | | |
| 24 MH | 62.10P | | | | | |
| 25 MH | 56.40P | | | | | |
| 26 MH | 56.40P | | | | | |
| 27 MH | 60.17 | 56.51 | 56.45 | | | |
| 28 MH | 59.87 | 56.43 | 55.86 | | | |
| 29 MH | 61.87 | 54.47 | 54.45 | | | |
| 30 MH | 58.97 | 53.38 | 53.33 | 53.35 | | |
| 31 MH | 74.40P | | | | | |
| 33 MH | 59.07 | 52.62 | 52.60 | | | |
| 34 MH | 58.17 | 52.11 | 52.09 | | | |
| 35 MH | 60.67 | 51.73 | 51.70 | | | |
| 36 MH | 60.87 | 51.62 | 51.64 | | | |
| 37 MH | 63.60 | | | | | |
| 38 MH | 66.10 | 51.90 | | | | |

## LEGEND

- Roads and Streets
- Drives
- Curb cuts
- Trails
- Railroads
- Buildings
- Culverts and Endwalls
- Fences (landmark)
- Walls, retaining, stone
- Trees
- Rivers and Streams
- Swamp and Marsh
- Lakes and Ponds (W.E. 64.2)
- Contours
- Depression
- Spot elevation (55.8)
- Control vertical (BM-6)
- horizontal (MON-23)
- Bridges
- Transmission Lines
- Towers
- Poles
- Manhole (not field located)

## SHEET INDEX

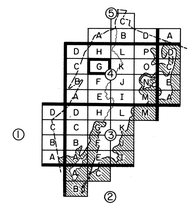

SCALE 1" = 100'

100 0 100 200 300 400 FEET

50 0 50 100 METERS

CONTOUR INTERVAL 2'

500 FOOT GRID BASED ON NEW YORK RECTANGULAR GRID SYSTEM

NATIONAL GEODETIC VERTICAL DATUM OF 1929

THIS MAP COMPLIES WITH OR EXCEEDS NATIONAL MAP ACCURACY STANDARDS.

DASHED CONTOURS ARE SHOWN IN AREAS OBSCURED BY DENSE VEGETATION. VERTICAL ACCURACY MAY BE REDUCED.

DATE OF PHOTOGRAPHY APRIL, 1978

MAP COMPILED USING PHOTOGRAMMETRIC METHODS BY

ADR AERIAL DATA REDUCTION ASSOCIATES, INC.
PENNSAUKEN, NJ HEBRON, CT
RICHMOND, VA EAST PROVIDENCE, RI

# SANITARY SEWER SYSTEM MAP

OF THE

# CITY OF RYE

WESTCHESTER COUNTY, NEW YORK

| | | |
|---|---|---|
| 146.05 | 146.06 | 146.07 |
| 146.09 | | 146.11 |
| 146.13 | 146.14 | 146.15 |

TAX MAP NO. 146.10

SHEET NO. 4-G

1660 1904 CITY OF RYE N.Y. 1942

A = as proposed P = photogrammetric

| FIXTURE No.-TYPE | SHEET No. 4-H RIM | a | b | c | d | e |
|---|---|---|---|---|---|---|
| 01 MH | 65.00P | | | | | |
| 02 MH | 76.40P | | | | | |
| 03 MH | 50.90P | | | | | |
| 04 MH | 99.70P | 94.00 | | | | |
| 05 MH | 92.20P | 86.40 | 86.40 | | | |
| 06 MH | 87.10P | 81.00 | 81.00 | 81.00 | | |
| 07 MH | 86.60P | | | | | |
| 08 MH | 85.30P | 79.30 | 79.30 | | | |
| 09 MH | 75.40P | 69.40 | 69.40 | 69.40 | 69.40 | |
| 10 MH | 87.20P | 82.90 | | | | |
| 11 MH | 78.50 | 71.85 | | | | |
| 12 MH | 85.40P | 77.90 | 77.90 | | | |
| 13 MH | 85.60P | 77.90 | | | | |
| 14 MH | 77.00P | 70.40 | 70.40 | | | |
| 15 MH | 73.00P | 67.08 | 65.15 | 65.10 | | |
| 16 MH | 72.60P | 66.60 | 66.60 | 66.60 | | |
| 17 MH | 73.60P | 67.40 | 67.40 | 67.40 | | |
| 18 MH | 79.70P | 72.20 | 72.20 | | | |
| 19 MH | 75.00P | 69.10 | 69.10 | | | |
| 20 MH | 71.90P | 65.60 | 65.60 | 65.60 | 65.60 | |
| 21 MH | 65.00P | | | | | |
| 22 MH | 62.40P | 57.20 | 57.20 | | | |
| 23 MH | 74.50P | 66.00 | 66.00 | | | |
| 24 MH | 79.00P | 73.50 | 73.50 | | | |
| 25 MH | 87.00P | 80.50 | | | | |
| 26 MH | 90.40P | 83.90 | 83.90 | | | |
| 27 MH | 97.40P | 92.10 | 92.10 | | | |
| 28 MH | 42.10P | 36.90 | 36.90 | | | |
| 29 MH | 36.60P | | | | | |
| 30 MH | 35.40A | 29.67 | 29.63 | | | |
| 31 MH | 37.60P | | | | | |
| 32 MH | 39.00P | | | | | |
| 33 MH | 43.80P | | | | | |
| 34 MH | 74.20P | | | | | |
| 35 MH | 55.20P | | | | | |
| 36 MH | 55.90P | | | | | |
| 37 MH | 76.67 | 70.62 | 70.57 | | | |
| 38 MH | 88.57 | 82.27 | 82.20 | | | |
| 39 MH | 81.30P | | | | | |
| 40 MH | 79.60 | | | | | |
| 41 MH | 54.27 | 50.50 | 48.51 | | | |
| 42 MH | 51.77 | 47.49 | 47.47 | | | |
| 43 MH | 52.07 | 46.53 | 46.51 | | | |
| 44 MH | 52.07 | 46.44 | 46.45 | | | |

## LEGEND

Roads and Streets
Drives
Curb cuts
Trails
Railroads
Buildings
Culverts and Endwalls
Fences (landmark)
Walls, retaining, stone
Trees
Rivers and Streams
Swamp and Marsh
Lakes and Ponds
Contours
Depression
Spot elevation
Control vertical BM-6
horizontal MON-23
Bridges
Transmission Lines
Towers
Poles
Manhole (not field located)

## SHEET INDEX

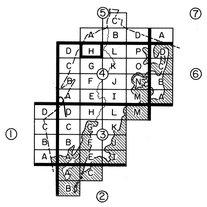

SCALE 1" = 100'

500 FOOT GRID BASED ON NEW YORK RECTANGULAR GRID SYSTEM

NATIONAL GEODETIC VERTICAL DATUM OF 1929

CONTOUR INTERVAL 2'

DATE OF PHOTOGRAPHY APRIL, 1978

# SANITARY SEWER SYSTEM MAP

OF THE

# CITY OF RYE

WESTCHESTER COUNTY, NEW YORK

| | | |
|---|---|---|
| 139.18 | 139.18 | 139.19 |
| 146.05 | | 146.07 |
| 146.09 | 146.10 | 146.11 |

TAX MAP NO. 146.06

SHEET NO. 4-H

MAP COMPILED USING PHOTOGRAMMETRIC METHODS BY

AERIAL DATA REDUCTION ASSOCIATES, INC.
PENNSAUKEN, NJ HEBRON, CT
RICHMOND, VA EAST PROVIDENCE, RI

THIS MAP COMPLIES WITH OR EXCEEDS NATIONAL MAP ACCURACY STANDARDS.

DASHED CONTOURS ARE SHOWN IN AREAS OBSCURED BY DENSE VEGETATION. VERTICAL ACCURACY MAY BE REDUCED.

A = as proposed  P = photogrammetric

| FIXTURE No.-TYPE | SHEET No. 4-1 RIM | a | b | c | d | e |
|---|---|---|---|---|---|---|
| 01 MH | 12.79 | 5.27 | 5.27 | | | |
| 02 MH | 17.30P | | | | | |
| 03 MH | 20.50P | | | | | |
| 04 MH | 15.00P | | | | | |
| 05 MH | 13.34 | 5.50 | 5.86 | 5.42 | | |
| 06 MH | 15.11 | 7.47 | 7.49 | 7.73 | | |
| 07 MH | 15.49 | 8.25 | 9.21 | 8.14 | | |
| 08 MH | 15.91 | 9.60 | | | | |
| 09 MH | 16.62 | 11.67 | 11.24 | | | |
| 10 MH | 13.08 | 5.87 | 5.26 | 5.32 | | |
| 11 MH | 12.90P | | | | | |
| 12 MH | 15.20P | | | | | |
| 13 MH | 15.50P | | | | | |
| 14 MH | 15.80P | 9.30 | | | | |
| 15 MH | 16.59 | 10.96 | | | | |
| 16 MH | 18.20P | | | | | |
| 17 MH | 19.30P | | | | | |
| 18 MH | 24.80P | | | | | |
| 19 MH | 18.80P | 11.80 | 11.80 | | | |
| 20 MH | 16.30 | 9.14 | 9.19 | 9.16 | | |
| 21 MH | 16.70 | 9.90 | 9.90 | | | |
| 22 MH | 13.50 | 7.94 | 7.94 | | | |
| 23 MH | 11.00 | 6.20 | 6.41 | 6.39 | | |
| 24 MH | 12.00 | 6.84 | 7.08 | 6.79 | | |
| 25 MH | 13.10 | 8.61 | 8.63 | | | |
| 26 MH | 11.90P | | | | | |
| 27 MH | 11.40P | | | | | |
| 28 MH | 12.70P | | | | | |
| 29 MH | 12.80 | 5.30 | 5.22 | 6.38 | | |
| 30 MH | 12.70P | | | | | |
| 31 MH | 8.00P | | | | | |
| 32 MH | 10.30P | | | | | |
| 33 | | | | | | |
| 34 MH | 11.30P | | 4.35 | | | |
| 35 MH | 11.60P | | | | | |
| 36 MH | 11.74 | 4.43 | 4.35 | | | |
| 37 MH | 11.10P | | | | | |
| 38 MH | 9.77 | 3.31 | 3.47 | 3.28 | | |
| 39 MH | 9.08 | 4.33 | | | | |
| 40 MH | 9.60P | | | | | |
| 41 MH | 8.28 | 1.99 | 2.62 | 1.97 | | |
| 42 MH | 31.50P | | | | | |
| 43 MH | 8.32 | 1.97 | 1.97 | | | |
| 44 MH | 28.10P | | | | | |
| 45 MH | 7.99 | 1.36 | 1.30 | | | |
| 46 MH | 8.14 | 1.22 | 1.17 | | | |
| 47 MH | 8.21 | 1.25 | 0.96 | | | |
| 48 MH | 8.64 | -.08 | -.35 | .18 | | |
| 49 MH | 8.76 | .48 | .48 | | | |
| 50 MH | 6.30P | | | | | |
| 51 MH | 11.24 | 5.94 | 5.99 | | | |
| 52 MH | 11.83 | 6.30 | 6.20 | | | |
| 53 MH | 15.26 | 6.45 | | | | |
| 54 MH | 15.40 | 6.45 | 8.90 | 8.95 | | |
| 55 MH | 24.30 | 16.01 | 16.14 | | | |
| 56 MH | 47.00 | 41.65 | | | | |
| 57 MH | 42.20 | 37.88 | 37.88 | | | |
| 58 MH | 44.40 | 40.90 | | | | |
| 59 MH | 44.20 | 39.77 | 39.77 | | | |
| 60 MH | 41.70 | 37.58 | 37.56 | | | |
| 61 MH | 39.10 | 35.34 | 35.33 | | | |
| 62 MH | 36.50 | 32.33 | 31.21 | | | |
| 63 MH | 34.40 | 28.73 | 28.39 | 28.26 | | |
| 64 MH | 38.30 | 32.55 | | | | |
| 65 MH | 36.90 | 29.79 | 29.93 | 29.88 | | |
| 66 MH | 38.60 | 32.26 | 32.21 | | | |
| 67 MH | 42.80 | 34.51 | 34.66 | | | |
| 68 MH | 47.20P | | | | | |
| 69 MH | 43.50P | | | | | |
| 70 MH | 42.30 | | 35.60 | | | |
| 71 MH | 41.80P | | | | | |
| 72 MH | 33.70 | 27.78 | 27.82 | | | |
| 73 MH | 32.80 | 27.21 | 27.27 | | | |
| 74 MH | 32.50 | | | | | |
| 75 MH | 29.80 | 18.25 | 18.10 | 18.90 | | |
| 76 MH | 27.50 | 17.36 | 17.35 | 18.40 | | |
| 77 MH | 26.90 | 16.73 | 16.76 | | | |
| 78 MH | 19.30P | 9.49 | | 9.69 | | |
| 79 MH | 23.40P | | | | | |
| 80 MH | 33.60 | | 19.00 | 25.95 | | |
| 81 MH | 36.10 | 28.81 | 28.81 | | | |
| 82 MH | 35.90 | | | | | |
| 83 MH | 33.10 | 19.27 | 27.07 | 19.30 | | |
| 84 MH | 40.60 | 34.97 | 34.97 | | | |
| 85 MH | 47.20 | 39.93 | 39.90 | | | |
| 86 MH | 47.80 | 39.56 | | | | |
| 87 MH | 32.00 | 19.60 | 19.58 | 26.08 | | |
| 88 MH | 33.30 | 26.80 | 26.82 | | | |
| 89 MH | 34.90 | 28.03 | 28.05 | | | |
| 90 MH | 27.60P | 20.19 | 20.25 | 20.18 | | |
| 91 MH | 36.10 | 32.74 | 28.04 | | | |
| 92 MH | 42.50 | 35.14 | 35.11 | | | |
| 93 MH | 45.20 | 35.94 | | | | |
| 94 MH | 27.40 | 20.63 | 20.61 | | | |
| 95 MH | 26.70 | 21.13 | 21.20 | 21.07 | | |
| 96 MH | 34.60 | 27.58 | 27.53 | | | |
| 97 MH | 38.80 | 32.46 | 32.42 | | | |
| 98 MH | 26.00 | 21.54 | 21.57 | | | |
| 99 MH | 25.90 | | 18.84 | 18.97 | | |
| 100 MH | 19.60 | 12.10 | 12.10 | | | |
| 101 MH | 26.90 | 19.63 | 19.48 | | | |
| 102 MH | 22.10 | 14.52 | 14.49 | | | |
| 103 MH | 27.40 | 20.77 | | | | |
| 104 MH | 25.80 | 19.12 | 19.06 | | | |
| 105 MH | | | | | | |
| 106 MH | 38.60A | 31.50 | 31.50 | | | |
| 107 MH | 41.90A | 37.00 | 37.00 | | | |
| 108 MH | 8.20A | 2.60 | 2.60 | | | |
| 109 MH | 10.30 | 2.50 | 2.50 | | | |
| 110 MH | 10.90 | 2.50 | 2.50 | | | |
| 111 MH | 30.30P | 23.00 | | | | |
| 112 MH | 28.10P | 22.00 | | | | |

## LEGEND

- Roads and Streets
- Drives
- Curb cuts
- Trails
- Railroads
- Buildings
- Culverts and Endwalls
- Fences (landmark)
- Walls, retaining, stone
- Trees
- Rivers and Streams
- Swamp and Marsh
- Lakes and Ponds (WE 64.2)
- Contours - Depression (60, x58.8)
- Spot elevation
- Control vertical (BM-6) horizontal (MON-23)
- Bridges
- Transmission Lines
- Towers
- Poles
- Manhole (a, b, c; o not field located)

## SHEET INDEX

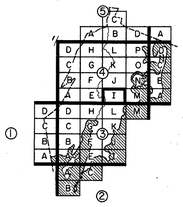

SCALE 1" = 100'

100 0 100 200 300 400 FEET

30 0 50 100 METERS

CONTOUR INTERVAL 2'

500 FOOT GRID BASED ON NEW YORK RECTANGULAR GRID SYSTEM.

NATIONAL GEODETIC VERTICAL DATUM OF 1929

DATE OF PHOTOGRAPHY APRIL, 1978

MAP COMPILED USING PHOTOGRAMMETRIC METHODS BY

AERIAL DATA REDUCTION ASSOCIATES, INC.
PENNSAUKEN, NJ HEBRON, CT
RICHMOND, VA EAST PROVIDENCE, RI

THIS MAP COMPLIES WITH OR EXCEEDS NATIONAL MAP ACCURACY STANDARDS.

DASHED CONTOURS ARE SHOWN IN AREAS OBSCURED BY DENSE VEGETATION. VERTICAL ACCURACY MAY BE REDUCED.

# SANITARY SEWER SYSTEM MAP

OF THE

# CITY OF RYE

WESTCHESTER COUNTY, NEW YORK

| | | |
|---|---|---|
| 146.14 | 146.15 | 146.16 |
| 146.18 | | 146.20 |
| 153.06 | 153.07 | 153.08 |

TAX MAP NO. 146.19

SHEET NO. 4-1

A = as proposed  P = photogrammetric

| FIXTURE | SHEET No. 4-J | | | | | |
|---|---|---|---|---|---|---|
| No.-TYPE | RIM | a | b | c | d | e |
| 01 MH | 16.03 | 11.87 | 11.81 | 11.86 | 11.85 | |
| 02 MH | 18.72 | 13.08 | 12.99 | | | |
| 03 MH | 21.06 | 15.91 | | | | |
| 04 MH | 26.40P | | | | | |
| 05 MH | 14.80 | 9.79 | | | | |
| 06 MH | 18.60A | 12.20 | 12.20 | | | |
| 07 MH | 18.10 | 11.17 | | | | |
| 08 MH | 18.70P | 12.40 | | | | |
| 09 MH | 25.40P | 20.10 | | | | |
| 10 MH | 14.60 | 9.70 | 9.02 | | | |
| 11 MH | 13.40P | | | | | |
| 12 MH | 13.30 | 7.49 | 7.43 | | | |
| 13 MH | 46.30 | 37.12 | | | | |
| 14 MH | 15.30 | 8.51 | 8.88 | 8.20 | | |
| 15 MH | 15.10 | 8.51 | 8.66 | 8.59 | | |
| 16 MH | 15.00P | 8.04 | | | | |
| 17 MH | 16.90P | | | | | |
| 18 MH | 23.40 | 17.00 | 17.50 | | | |
| 19 MH | 38.10 | 30.87 | | | | |
| 20 MH | 15.72A | 9.47 | 9.47 | | | |
| 21 MH | 15.60P | | | | | |
| 22 MH | 15.40P | 10.20 | 10.20 | | | |
| 23 MH | 23.50P | 18.22 | | | | |
| 24 MH | 16.50P | 9.24 | 9.24 | | | |
| 25 MH | 16.30A | 10.10 | 10.10 | | | |
| 26 MH | 16.50P | | | | | |
| 27 | | | | | | |
| 28 MH | 16.69A | 10.60 | 10.60 | | | |
| 29 MH | 21.50P | | | | | |
| 30 MH | 20.30P | | | | | |
| 31 MH | 16.90A | 10.40 | 10.40 | | | |
| 32 MH | 17.00A | 10.90 | 10.90 | | | |
| 33 MH | 17.40P | | | | | |
| 34 MH | 17.40A | 10.96 | 10.06 | | | |
| 35 MH | 17.50P | | | | | |
| 36 MH | 19.60P | | | | | |
| 37 MH | 18.32A | 11.54 | 11.54 | | | |
| 38 MH | 17.67 | 11.30 | 11.80 | | | |
| 39 MH | 30.00 | 23.05 | | | | |
| 40 MH | 22.00P | 15.90 | 15.90 | | | |
| 41 MH | 28.40P | 21.70 | | | | |
| 42 MH | 35.90 | 26.81 | | | | |
| 43 MH | 30.20 | 23.45 | 23.41 | | | |
| 44 MH | 26.70 | 22.00 | 23.89 | 21.95 | | |
| 45 MH | 28.60P | | | | | |
| 46 MH | 29.80P | | | | | |
| 47 MH | 34.80P | | | | | |
| 48 MH | 44.40P | | | | | |
| 49 MH | 50.90P | | | | | |
| 50 MH | 30.40P | | | | | |
| 51 MH | 36.20A | 30.05 | 30.05 | | | |
| 52 MH | 40.80A | 34.47 | | | | |
| 53 MH | 50.30P | | | | | |
| 54 MH | 59.40P | | | | | |
| 55 MH | 68.20P | | | | | |
| 56 MH | 27.24 | 20.89 | 20.87 | | | |
| 57 MH | 26.38 | 20.08 | 20.04 | | | |
| 58 MH | 24.22 | 19.59 | 18.95 | 19.55 | | |
| 59 MH | 24.29 | 20.41 | | | | |
| 60 MH | 22.74 | 17.04 | 17.02 | | | |
| 61 MH | 18.84 | 14.74 | 14.79 | | | |
| 62 MH | 12.64 | 10.04 | 7.79 | | | |
| 63 MH | 10.14 | 2.76 | 2.29 | | | |
| 64 MH | 14.80A | -.57 | -.57 | | | |
| 65 MH | 14.80A | -.51 | -.51 | | | |
| 66 MH | 13.50A | -.30 | -.30 | | | |
| 67 MH | 10.40A | -.73 | -.73 | | | |
| 68 MH | 27.10A | 19.80 | 19.80 | 18.94 | 18.94 | |
| 69 MH | | | | | | |
| 70 MH | | | | | | |
| 71 MH | | | | | | |
| 72 MH | 51.80P | | | | | |

## LEGEND

- Roads and Streets
- Drives
- Curb cuts
- Trails
- Railroads
- Buildings
- Culverts and Endwalls
- Fences (landmark)
- Walls, retaining, stone
- Trees
- Rivers and Streams
- Swamp and Marsh
- Lakes and Ponds — WE 64.2
- Contours — 60
- Depression
- Spot elevation — 58.8
- Control vertical — BM-6
- horizontal — MON-23
- Bridges
- Transmission Lines
- Towers
- Poles
- Manhole — a, b, c (not field located)

## SHEET INDEX

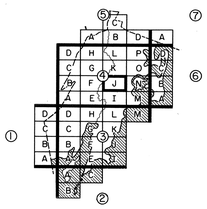

500 FOOT GRID BASED ON NEW YORK RECTANGULAR GRID SYSTEM

NATIONAL GEODETIC VERTICAL DATUM OF 1929

MAP COMPILED USING PHOTOGRAMMETRIC METHODS BY

AERIAL DATA REDUCTION ASSOCIATES, INC.
PENNSAUKEN, NJ HEBRON, CT
RICHMOND, VA EAST PROVIDENCE, RI

THIS MAP COMPLIES WITH OR EXCEEDS NATIONAL MAP ACCURACY STANDARDS.

DASHED CONTOURS ARE SHOWN IN AREAS OBSCURED BY DENSE VEGETATION. VERTICAL ACCURACY MAY BE REDUCED.

DATE OF PHOTOGRAPHY APRIL, 1978

# SANITARY SEWER SYSTEM MAP

OF THE

# CITY OF RYE

WESTCHESTER COUNTY, NEW YORK

| | | |
|---|---|---|
| 146.10 | 146.11 | 146.12 |
| 146.14 | | 146.16 |
| 146.18 | 146.19 | 146.20 |

TAX MAP NO. 146.15

SHEET NO. 4-J

A = as proposed  P = photogrammetric

| FIXTURE No.-TYPE | SHEET No. 4-K RIM | a | b | c | d | e |
|---|---|---|---|---|---|---|
| 01 MH | 37.60P | 28.90 | 28.90 | 28.90 | | |
| 02 MH | 39.70P | 32.80 | | | | |
| 03 MH | 33.00P | | | | | |
| 04 MH | 20.00P | 13.70 | 13.70 | 13.70 | | |
| 05 MH | 15.10P | 3.11 | 3.11 | 3.11 | | |
| 06 MH | 16.80P | 3.41 | 3.41 | | | |
| 07 MH | 15.20P | 3.01 | 3.01 | 3.01 | | |
| 08 MH | 14.30P | 2.66 | 2.66 | | | |
| 09 MH | 16.60P | 2.31 | 2.31 | | | |
| 10 MH | 17.70P | 2.07 | 2.07 | | | |
| 11 MH | 17.10P | 2.03 | 2.03 | | | |
| 12 MH | 13.50A | 1.44 | 1.44 | 1.44 | | |
| 13 MH | 12.90P | 0.85 | 0.85 | | | |
| 14 MH | 13.50A | 0.06 | 0.06 | 0.06 | | |
| 15 MH | 27.70 | 19.18 | 19.16 | | | |
| 16 MH | 24.70 | 16.40 | 16.61 | 16.48 | | |
| 17 MH | 30.60 | 22.32 | 24.18 | | | |
| 18 MH | 35.09 | 29.34 | 29.69 | 29.34 | | |
| 19 MH | 38.29 | 33.92 | 34.10 | | | |
| 20 MH | 41.30P | | | | | |
| 21 MH | 37.48 | 31.86 | 31.98 | | | |
| 22 MH | 41.71 | 33.11 | | | | |
| 23 MH | 38.96 | 31.16 | | | | |
| 24 MH | 30.82 | 25.35 | 25.34 | | | |
| 25 MH | 31.16 | 24.41 | 24.39 | | | |
| 26 MH | 29.78 | 23.29 | 22.69 | | | |
| 27 MH | 26.42 | 21.85 | 21.83 | | | |
| 28 MH | 22.86 | 15.16 | 15.14 | | | |
| 29 MH | 22.28 | 13.81 | 13.79 | | | |
| 30 MH | 19.33 | 12.13 | 10.38 | 10.48 | | |
| 31 MH | 19.70 | 10.00 | 10.48 | 10.78 | | |
| 32 MH | 18.36 | 9.46 | 9.44 | | | |
| 33 MH | 16.33 | 8.98 | 8.98 | | | |
| 34 MH | 16.10P | 8.52 | 8.52 | | | |
| 35 MH | 24.40P | 15.05 | 15.77 | | | |
| 36 MH | 23.30P | 14.54 | 14.70 | | | |
| 37 MH | 21.60P | 15.10 | 15.10 | | | |
| 38 MH | 21.00P | 13.86 | 13.61 | | | |
| 39 MH | 20.60P | 13.22 | 13.29 | | | |
| 40 MH | 19.50P | 12.45 | 12.41 | | | |
| 41 MH | 24.10P | 16.46 | 16.47 | | | |
| 42 MH | 24.50P | 17.26 | 17.24 | | | |
| 43 MH | 27.10P | 19.44 | 21.79 | 20.28 | | |
| 44 MH | 32.10P | 22.27 | | | | |
| 45 MH | 33.10P | 26.03 | 26.78 | | | |
| 46 MH | 22.90A | 15.30 | 15.42 | | | |
| 47 MH | 24.50A | 15.74 | 15.74 | | | |
| 48 MH | 19.50A | 16.17 | 16.33 | | | |
| 49 MH | 19.30A | 17.08 | 17.21 | | | |
| 50 MH | 27.00P | 18.21 | 18.21 | 20.10 | | |
| 51 MH | 27.80P | | | | | |
| 52 MH | 24.70P | | | | | |
| 53 MH | 23.10P | 17.50 | 17.50 | | | |
| 54 MH | 21.60P | 15.70 | 15.70 | 15.70 | | |
| 55 MH | 23.10P | 17.60 | | | | |
| 56 MH | 61.10P | 57.02 | | | | |
| 57 MH | 59.20P | | | | | |
| 58 MH | 34.50P | | | | | |
| 59 MH | 31.90P | 25.90 | | | | |
| 60 MH | 26.90P | 20.60 | 20.60 | | | |
| 61 MH | 24.50P | 16.70 | 16.70 | | | |
| 62 MH | 23.20P | 17.90 | 17.90 | | | |
| 63 MH | 23.80P | 20.80 | 20.80 | | | |
| 64 MH | 24.90P | | | | | |
| 65 MH | 24.80P | | | | | |
| 66 MH | 25.00P | | | | | |
| 67 MH | 24.30P | | | | | |
| 68 MH | 24.60P | | | | | |
| 69 MH | 24.00P | | | | | |
| 70 MH | 24.20P | | | | | |
| 71 MH | 31.80P | 25.30 | 25.30 | | | |
| 72 MH | 21.10P | | | | | |
| 73 MH | 53.60P | 46.80 | 46.80 | | | |
| 74 MH | 37.60P | | | | | |
| 75 MH | 19.00P | | | | | |
| 76 MH | 16.60P | | | | | |
| 77 MH | 17.40P | | | | | |
| 78 MH | 19.60 | 14.95 | | | | |
| 79 MH | 12.80P | 7.93 | | | | |
| 80 MH | 16.93 | 10.98 | | | | |
| 81 MH | 19.06 | 14.63 | | | | |
| 82 MH | 17.43 | 13.26 | | | | |
| 83 MH | 15.40P | 11.14 | | | | |
| 84 MH | 11.90P | | | | | |
| 85 MH | 25.50P | | | | | |
| 86 MH | 18.00P | | | | | |
| 87 MH | 18.00P | 12.18 | | | | |
| 88 MH | 19.50A | 14.43 | 14.93 | | | |
| 89 MH | 20.80A | 13.95 | 13.95 | | | |
| 90 MH | 19.20A | 13.47 | 13.47 | | | |
| 91 MH | 18.09 | 12.85 | | | | |
| 92 MH | 11.30 | 5.30 | | | | |
| 93 MH | 18.05P | 12.66 | | | | |
| 94 MH | 12.18 | 8.28 | | | | |

E 678,000 E 678,500 E 679,000 E 679,500 E 680,000 E 680,500 E 681,000

N 358,000 N 357,500 N 357,000 N 356,500 N 356,000

CHESTNUT STREET · THEODORE FREMD AVENUE · WATKINS AVENUE · CENTRAL AVENUE · ABANDONED FRUM ROAD · PURCHASE STREET · RECTORY STREET · PALISADE · GRAPAL · LOCUST HILL ROAD · STYLVAN ROAD · DAVIS AVENUE · BARBARA · HOLLY LANE · BLIND BROOK · ATHLETIC FIELD · 8" CI FORCE MAIN

## LEGEND

- Roads and Streets
- Drives
- Curb cuts
- Trails
- Railroads
- Buildings
- Culverts and Endwalls
- Fences (landmark)
- Walls, retaining, stone
- Trees
- Rivers and Streams
- Swamp and Marsh
- Lakes and Ponds (WE 64.2)
- Contours (60) / Depression / Spot elevation (55.8)
- Control: vertical (BM-6), horizontal (MON-23)
- Bridges
- Transmission Lines
- Towers
- Poles
- Manhole (not field located)

## SHEET INDEX

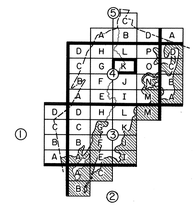

SCALE 1" = 100'

100 0 100 200 300 400 FEET

50 0 50 100 METERS

CONTOUR INTERVAL 2'

500 FOOT GRID BASED ON NEW YORK RECTANGULAR GRID SYSTEM

NATIONAL GEODETIC VERTICAL DATUM OF 1929

DATE OF PHOTOGRAPHY APRIL, 1978

THIS MAP COMPLIES WITH OR EXCEEDS NATIONAL MAP ACCURACY STANDARDS.

DASHED CONTOURS ARE SHOWN IN AREAS OBSCURED BY DENSE VEGETATION. VERTICAL ACCURACY MAY BE REDUCED.

MAP COMPILED USING PHOTOGRAMMETRIC METHODS BY

ADR AERIAL DATA REDUCTION ASSOCIATES, INC.
PENNSAUKEN, NJ HEBRON, CT
RICHMOND, VA EAST PROVIDENCE, RI

# SANITARY SEWER SYSTEM MAP

OF THE

# CITY OF RYE

WESTCHESTER COUNTY, NEW YORK

| | | |
|---|---|---|
| 146.06 | 146.07 | 146.08 |
| 146.10 | | 146.12 |
| 146.14 | 146.15 | 146.16 |

TAX MAP NO. 146.11

SHEET NO. 4-K

A = as proposed  P = photogrammetric

| FIXTURE | SHEET No. 4-L | | | | | |
|---|---|---|---|---|---|---|
| No.-TYPE | RIM | a | b | c | d | e |
| 01 MH | 38.20P | | | | | |
| 02 MH | 29.70P | | | | | |
| 03 MH | 30.80A | 10.45 | 10.45 | | | |
| 04 MH | 33.70P | | | | | |
| 05 MH | 30.80P | | | | | |
| 06 MH | 35.10P | | | | | |
| 07 MH | 51.60P | | | | | |
| 08 MH | 56.90P | | | | | |
| 09 MH | 38.30P | | | | | |
| 10 MH | 49.40P | | | | | |
| 11 MH | 61.60P | | | | | |
| 12 MH | 31.00A | 10.07 | 10.07 | | | |
| 13 MH | 25.80A | 9.21 | 9.21 | | | |
| 14 MH | 30.00A | 17.35 | 17.27 | | | |
| 15 MH | 35.50P | | | | | |
| 16 MH | 21.40A | 16.65 | 16.65 | | | |
| 17 MH | 23.10A | 8.40 | 7.90 | | | |
| 18 MH | 24.60A | 16.24 | 16.21 | | | |
| 19 MH | 24.20P | | | | | |
| 20 MH | 22.70P | 16.95 | 16.95 | | | |
| 21 MH | 25.90A | 18.16 | | | | |
| 22 MH | 25.30A | 15.71 | | | | |
| 23 MH | 29.00A | 15.43 | 15.45 | | | |
| 24 MH | 29.80A | 15.25 | 16.38 | 16.40 | 15.25 | |
| 25 MH | 32.96A | 26.70 | 26.77 | | | |
| 26 MH | 23.50A | 14.86 | 14.84 | 14.84 | | |
| 27 MH | 20.30A | 15.89 | 16.04 | | | |
| 28 MH | 21.80A | 16.82 | 16.83 | | | |
| 29 MH | 28.00A | 21.79 | 21.90 | | | |
| 30 MH | 26.70A | 19.95 | 20.02 | | | |
| 31 MH | 21.20A | 16.23 | 16.26 | | | |
| 32 MH | 20.00A | 14.39 | 15.25 | 14.33 | | |
| 33 MH | 19.80P | | | | | |
| 34 MH | 21.10A | 3.75 | 3.75 | | | |
| 35 MH | 21.20A | 4.84 | 4.53 | | | |
| 36 MH | 21.20A | 5.54 | 5.54 | | | |
| 37 MH | 21.20A | 6.00 | | | | |
| 38 MH | 21.70P | 14.14 | 13.96 | | | |
| 39 MH | 22.30A | 15.25 | | | | |
| 40 MH | 27.40P | 17.01 | 16.97 | 18.22 | | |
| 41 MH | 31.20A | 19.52 | | | | |
| 42 MH | 33.20A | 21.68 | | | | |
| 43 MH | 26.80A | 17.50 | 17.52 | 17.44 | | |
| 44 MH | 30.90A | 25.02 | 24.98 | 25.03 | 25.79 | |
| 45 MH | 41.70P | 36.21 | | | | |
| 46 MH | 33.00A | 27.35 | 27.35 | | | |
| 47 MH | 35.80A | 27.57 | | | | |
| 48 MH | 26.60A | 18.02 | 17.99 | | | |
| 49 MH | 27.30A | 18.58 | 18.51 | | | |
| 50 MH | 29.80P | 20.54 | 20.45 | | | |
| 51 MH | 34.00A | 30.60 | 25.04 | 25.54 | | |
| 52 MH | 35.00A | 31.36 | 31.36 | | | |
| 53 MH | 36.30A | 32.80 | | | | |
| 54 MH | 35.80A | 27.69 | 27.54 | 27.65 | | |
| 55 MH | 36.40A | 26.30 | | | | |
| 56 MH | 39.70P | 33.73 | 33.01 | 33.80 | | |
| 57 MH | 44.00A | 35.14 | | | | |
| 58 MH | 48.30A | 42.45 | 42.07 | 42.13 | | |
| 59 MH | 52.70A | 47.37 | | | | |
| 60 MH | 50.70A | 44.18 | 44.18 | | | |
| 61 MH | 63.00A | 57.80 | 57.63 | 57.89 | | |
| 62 MH | 62.00A | 58.43 | | | | |
| 63 MH | 65.70A | 59.33 | 59.28 | | | |
| 64 MH | 73.80A | 62.30 | | | | |
| 65 MH | 77.10P | | | | | |
| 66 MH | 74.60P | | | | | |
| 67 MH | 59.30P | | | | | |
| 68 MH | 57.90P | | | | | |
| 69 MH | 58.30P | | | | | |
| 70 MH | 57.10P | | | | | |
| 71 MH | 54.00P | | | | | |
| 72 MH | 52.40P | | | | | |
| 73 MH | 48.90P | | | | | |
| 74 MH | 40.40P | | | | | |
| 75 MH | 38.50P | | | | | |
| 76 MH | 66.90A | 56.42 | | | | |
| 77 MH | 58.26A | 51.68 | 51.76 | 51.56 | | |
| 78 MH | 64.48A | 59.46 | | | | |
| 79 MH | 42.76A | 36.00 | 35.80 | | | |
| 80 MH | 34.30P | | | | | |
| 81 MH | 30.36A | 24.10 | 23.90 | | | |
| 82 MH | 25.06A | 19.52 | 19.65 | | | |
| 83 MH | 23.30P | | | | | |
| 84 MH | 24.96A | 17.87 | 17.77 | 17.83 | | |
| 85 MH | 23.66A | 16.64 | 16.44 | | | |
| 86 MH | 25.50P | 18.96 | 18.96 | | | |
| 87 MH | 25.96A | 19.80 | 19.60 | | | |
| 88 MH | 28.56A | 22.51 | 22.52 | | | |
| 89 MH | 36.30P | 25.70 | 25.70 | | | |
| 90 MH | 37.10P | | | | | |
| 91 MH | 45.90P | | | | | |
| 92 MH | 50.30P | | | | | |
| 93 MH | 52.36A | 46.21 | 46.01 | | | |
| 94 MH | 62.86A | 57.01 | 56.81 | | | |
| 95 MH | 67.16A | 61.02 | | | | |
| 96 MH | 30.06A | 28.96 | | | | |
| 97 MH | 36.00P | 25.60 | 24.50 | | | |
| 98 MH | 31.90P | | | | | |
| 99 MH | 32.10P | | | | | |
| 100 MH | 32.10P | | | | | |
| 101 MH | 37.40P | | | | | |
| 102 MH | 34.20P | | | | | |
| 103 MH | 30.70P | | | | | |
| 104 MH | 30.50P | | | | | |
| 105 MH | 32.70 | 27.42 | 27.58 | 27.75 | | |

## LEGEND

- Roads and Streets
- Drives
- Curb cuts
- Trails
- Railroads
- Buildings
- Culverts and Endwalls
- Fences (landmark)
- Walls, retaining, stone
- Trees
- Rivers and Streams
- Swamp and Marsh
- Lakes and Ponds (W.E. 64.2)
- Contours (60) Depression Spot elevation (56.8)
- Control vertical (BM-6) horizontal (MON-23)
- Bridges
- Transmission Lines
- Towers
- Poles
- Manhole (a, b, c) (not field located)

## SHEET INDEX

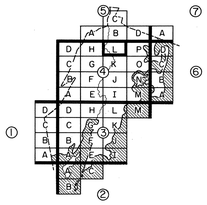

SCALE 1" = 100'

100 0 100 200 300 400 FEET

50 0 50 100 METERS

CONTOUR INTERVAL 2'

500 FOOT GRID BASED ON NEW YORK RECTANGULAR GRID SYSTEM

NATIONAL GEODETIC VERTICAL DATUM OF 1929

DATE OF PHOTOGRAPHY APRIL, 1978

THIS MAP COMPLIES WITH OR EXCEEDS NATIONAL MAP ACCURACY STANDARDS.

DASHED CONTOURS ARE SHOWN IN AREAS OBSCURED BY DENSE VEGETATION. VERTICAL ACCURACY MAY BE REDUCED.

MAP COMPILED USING PHOTOGRAMMETRIC METHODS BY

AERIAL DATA REDUCTION ASSOCIATES, INC.
PENNSAUKEN, NJ. HEBRON, CT
RICHMOND, VA EAST PROVIDENCE, RI

# SANITARY SEWER SYSTEM MAP

OF THE

# CITY OF RYE

WESTCHESTER COUNTY, NEW YORK

| | | |
|---|---|---|
| 139.18 | 139.19 | 139.20 |
| 146.06 | | 146.08 |
| 146.10 | 146.11 | 146.12 |

TAX MAP NO. 146.07

SHEET NO. 4-L

A = as proposed  P = photogrammetric

| FIXTURE No.-TYPE | SHEET No. 4-M RIM | a | b | c | d | e |
|---|---|---|---|---|---|---|
| 01 MH | 19.60 | 12.10 | 12.10 | | | |
| 02 MH | 16.70P | | | | | |
| 03 MH | 12.20P | 4.44 | 4.78 | 4.74 | | |
| 04 MH | 14.00 | 6.07 | 6.05 | | | |
| 05 MH | 17.10P | 9.60 | 9.43 | 9.41 | | |
| 06 MH | 24.20P | 16.65 | 17.34 | 16.52 | | |
| 07 MH | 27.00P | 20.58 | 20.55 | | | |
| 08 MH | 33.90 | 29.78 | | | | |
| 09 MH | 33.10 | 26.51 | 26.62 | | | |
| 10 MH | 35.80P | 31.33 | 31.28 | | | |
| 11 MH | 16.80P | 9.60 | | | | |
| 12 MH | 20.90P | 14.50 | | | | |
| 13 MH | 10.20P | | | | | |
| 14 MH | 10.20P | | | | | |
| 15 MH | 11.10P | | | | | |
| 16 MH | 10.49 | 0.61 | 0.61 | 0.61 | | |
| 17 MH | 10.50 | 1.20 | 1.45 | | | |
| 18 MH | 10.37 | 2.77 | 2.77 | 2.77 | | |
| 19 MH | 11.53 | 5.73 | 5.73 | | | |
| 20 MH | 10.86 | 6.46 | 6.46 | | | |
| 21 MH | 10.71 | 7.21 | 7.21 | 7.21 | | |
| 22 MH | 10.34 | 7.74 | 7.74 | | | |
| 23 MH | 10.59 | 7.68 | 7.68 | | | |
| 24 MH | 10.16 | 2.66 | 2.66 | | | |
| 25 MH | 11.17 | 8.12 | 8.12 | | | |
| 26 MH | 10.93 | 2.83 | 2.87 | 1.63 | | |
| 27 MH | 10.48 | 2.33 | 2.33 | | | |
| 28 MH | 10.16 | 2.66 | | | | |
| 29 MH | 11.05 | 3.25 | 3.25 | 3.25 | 3.25 | |
| 30 MH | 10.50P | | | | | |
| 31 MH | 10.50P | | | | | |
| 32 MH | 10.33 | 3.63 | 3.63 | | | |
| 33 MH | 10.77 | 4.07 | 4.07 | | | |
| 34 MH | 10.62 | 6.67 | | | | |
| 35 MH | 11.17 | 4.27 | 4.27 | | | |
| 36 MH | 10.90 | 4.40 | 4.40 | 4.40 | | |
| 37 MH | 10.31 | 4.91 | 4.91 | | | |
| 38 MH | 10.90P | | | | | |
| 39 MH | 10.52 | 7.12 | | | | |
| 40 MH | 10.57 | 7.07 | | | | |
| 41 MH | 9.99 | 7.59 | 7.59 | | | |
| 42 MH | 11.60 | 8.34 | | | | |
| 43 MH | 11.86 | 8.36 | 8.36 | | | |
| 44 MH | 18.22 | 10.12 | 10.12 | | | |
| 45 MH | 12.40 | 9.02 | | | | |
| 46 MH | 10.68 | 5.58 | | | | |
| 47 MH | 10.13 | 6.43 | | | | |
| 48 MH | 10.50P | | | | | |
| 49 MH | 11.53 | 5.73 | | | | |
| 50 MH | 10.77 | 5.97 | | | | |
| 51 MH | 10.80P | | | | | |
| 52 MH | 11.34 | 7.34 | 7.34 | | | |
| 53 MH | 11.79 | 4.59 | 4.59 | | | |
| 54 MH | 10.34 | 3.59 | 3.59 | | | |
| 55 MH | 10.86 | 4.36 | 4.36 | 4.36 | | |
| 56 MH | 10.55 | 2.55 | 2.55 | | | |

E 681,000 E 681,500 E 682,000 E 682,500 E 683,000 E 683,500 E 684,000

N 354,000 N 353,500 N 353,000 N 352,500 N 352,000

PLAYLAND LAKE

SOUTH MANURSING ISLAND

PLAYLAND PARK

LONG ISLAND SOUND

AREA A

PARKING

ABANDONED

STAIRS

## LEGEND

- Roads and Streets
- Drives
- Curb cuts
- Trails
- Railroads
- Buildings
- Culverts and Endwalls
- Fences (landmark)
- Walls, retaining, stone
- Trees
- Rivers and Streams
- Swamp and Marsh
- Lakes and Ponds (WE 64.2)
- Contours
- Depression
- Spot elevation (58.8)
- Control vertical (BM-6)
- horizontal (MON-23)
- Bridges
- Transmission Lines
- Towers
- Poles
- Manhole (not field located)

## SHEET INDEX

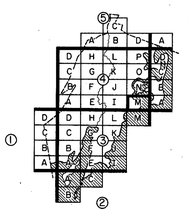

SCALE 1" = 100'

100 0 100 200 300 400 FEET

50 0 50 100 METERS

CONTOUR INTERVAL 2'

500 FOOT GRID BASED ON NEW YORK RECTANGULAR GRID SYSTEM

NATIONAL GEODETIC VERTICAL DATUM OF 1929

MAP COMPILED USING PHOTOGRAMMETRIC METHODS BY

AERIAL DATA REDUCTION ASSOCIATES, INC.
PENNSAUKEN, NJ HEBRON, CT
RICHMOND, VA EAST PROVIDENCE, RI

THIS MAP COMPLIES WITH OR EXCEEDS NATIONAL MAP ACCURACY STANDARDS.

DASHED CONTOURS ARE SHOWN IN AREAS OBSCURED BY DENSE VEGETATION. VERTICAL ACCURACY MAY BE REDUCED.

DATE OF PHOTOGRAPHY APRIL, 1978

# SANITARY SEWER SYSTEM MAP

OF THE

# CITY OF RYE

WESTCHESTER COUNTY, NEW YORK

| | | |
|---|---|---|
| 146.15 | 146.16 | 147.13 |
| 146.19 | | 147.17 |
| 153.07 | 153.08 | |

TAX MAP NO. 146.20

SHEET NO. 4-M

A = as proposed P = photogrammetric

| FIXTURE No.-TYPE | SHEET No. 4-N RIM | a | b | c | d | e |
|---|---|---|---|---|---|---|
| 01 MH | 26.40A | 18.66 | 18.56 | | | |
| 02 MH | 30.20A | 23.98 | 23.88 | | | |
| 03 MH | 35.00P | 28.41 | | | | |
| 04 MH | 32.90P | 26.30 | | | | |
| 05 MH | 36.40P | | | | | |
| 06 MH | 37.80P | | | | | |
| 07 MH | 38.70P | | | | | |
| 08 MH | 43.30P | | | | | |
| 09 MH | 43.20A | 33.05 | 32.95 | | | |
| 10 | | | | | | |
| 11 MH | 40.50P | 31.20 | | | | |
| 12 | | | | | | |
| 13 | | | | | | |
| 14 MH | 46.80A | 39.50 | 39.70 | | | |
| 15 | | | | | | |
| 16 MH | 43.40P | | | | | |
| 17 MH | 39.00A | 34.00 | | | | |
| 18 MH | 41.10A | 37.00 | 37.00 | | | |
| 19 MH | 48.40A | 43.00 | | | | |
| 20 MH | 39.50P | | | | | |
| 21 MH | 39.60P | | | | | |
| 22 MH | 41.10P | | | | | |
| 23 MH | 48.80 | | | | | |
| 24 MH | 10.90P | | | | | |
| 25 MH | 8.10P | | | | | |

## LEGEND

Roads and Streets
Drives
Curb cuts
Trails
Railroads
Buildings
Culverts and Endwalls
Fences (landmark)
Walls, retaining, stone
Trees
Rivers and Streams
Swamp and Marsh
Lakes and Ponds
Contours
Depression
Spot elevation
Control vertical BM-6
horizontal MON-23
Bridges
Transmission Lines
Towers
Poles
Manhole (not field located)

## SHEET INDEX

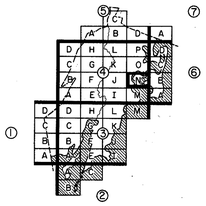

SCALE 1" = 100'

500 FOOT GRID BASED ON NEW YORK RECTANGULAR GRID SYSTEM

NATIONAL GEODETIC VERTICAL DATUM OF 1929

CONTOUR INTERVAL 2'

DATE OF PHOTOGRAPHY APRIL, 1978

# SANITARY SEWER SYSTEM MAP
OF THE
# CITY OF RYE
WESTCHESTER COUNTY, NEW YORK

| | | |
|---|---|---|
| 144.11 | 146.12 | 147.09 |
| 146.15 | | 147.13 |
| 146.19 | 146.20 | 147.17 |

TAX MAP NO. 146.16

SHEET NO. 4-N

MAP COMPILED USING PHOTOGRAMMETRIC METHODS BY

AERIAL DATA REDUCTION ASSOCIATES, INC.
PENNSAUKEN, NJ HEBRON, CT
RICHMOND, VA EAST PROVIDENCE, RI

THIS MAP COMPLIES WITH OR EXCEEDS NATIONAL MAP ACCURACY STANDARDS.

DASHED CONTOURS ARE SHOWN IN AREAS OBSCURED BY DENSE VEGETATION. VERTICAL ACCURACY MAY BE REDUCED.

A = as proposed  P = photogrammetric

| FIXTURE No.-TYPE | SHEET No. 4-O RIM | a | b | c | d | e |
|---|---|---|---|---|---|---|
| 01 MH | 31.20A | 25.20 | | | | |
| 02 MH | 49.00A | 43.20 | 43.20 | | | |
| 03 MH | 48.70P | | | | | |
| 04 MH | 45.20A | 37.40 | 37.90 | | | |
| 05 MH | 45.70P | 36.00 | | | | |
| 06 MH | 48.30P | 42.56 | | | | |
| 07 MH | 54.06 | 48.06 | | | | |
| 08 MH | 56.30A | 49.30 | 49.30 | | | |
| 09 MH | 55.70A | 49.80 | | | | |
| 10 MH | 55.70P | 49.60 | 49.60 | | | |
| 11 MH | 56.20P | | | | | |
| 12 MH | 56.20P | | | | | |
| 13 MH | 52.60A | 47.24 | | | | |
| 14 MH | 48.50A | 44.56 | 44.46 | | | |
| 15 MH | 48.10A | 43.66 | 44.56 | | | |
| 16 MH | 49.20P | | | | | |
| 17 MH | 47.00A | 41.40 | 41.30 | | | |
| 18 MH | 51.20P | | | | | |
| 19 MH | 45.10A | 39.61 | 39.51 | | | |
| 20 MH | 42.00A | 37.30 | 37.20 | | | |
| 21 MH | 44.60P | | | | | |
| 22 MH | 55.50P | | | | | |
| 23 MH | 42.30P | | | | | |
| 24 MH | 34.90P | | | | | |
| 25 MH | 10.90P | | | | | |
| 26 MH | 17.70P | | | | | |
| 27 MH | 26.30P | | | | | |
| 28 MH | 14.80P | | | | | |

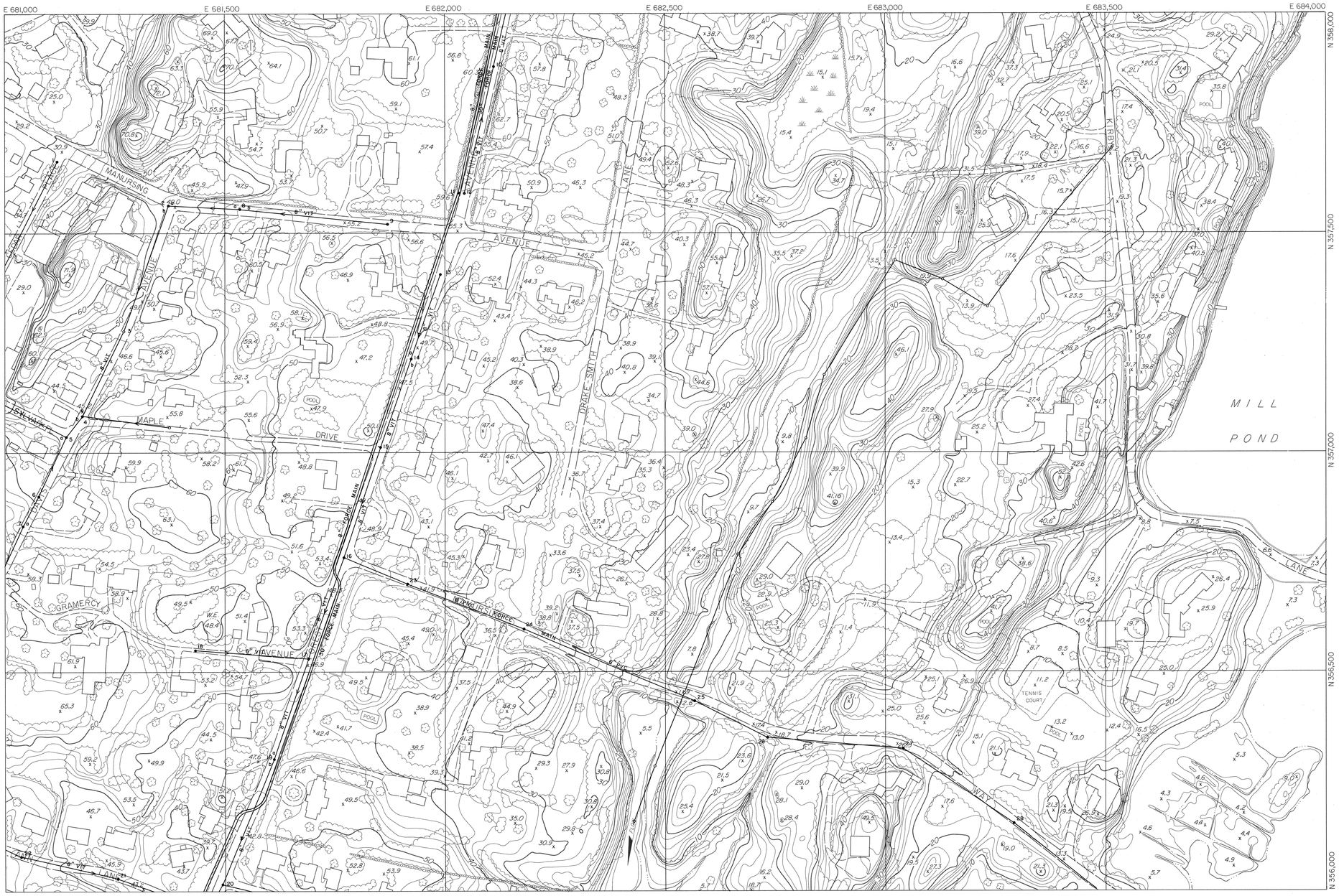


## LEGEND

- Roads and Streets
- Drives
- Curb cuts
- Trails
- Railroads
- Buildings
- Culverts and Endwalls
- Fences (landmark)
- Walls, retaining, stone
- Trees
- Rivers and Streams
- Swamp and Marsh
- Lakes and Ponds — WE 64.2
- Contours — 60
- Depression
- Spot elevation — 55.8
- Control vertical — BM-6
- horizontal — MON-23
- Bridges
- Transmission Lines
- Towers
- Poles
- Manhole — (not field located)

## SHEET INDEX

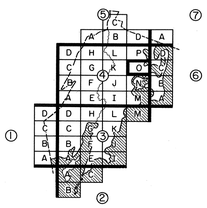

SCALE 1" = 100'

100 0 100 200 300 400 FEET

30 0 30 100 METERS

CONTOUR INTERVAL 2'

500 FOOT GRID BASED ON NEW YORK RECTANGULAR GRID SYSTEM

NATIONAL GEODETIC VERTICAL DATUM OF 1929

MAP COMPILED USING PHOTOGRAMMETRIC METHODS BY

AERIAL DATA REDUCTION ASSOCIATES, INC.
PENNSAUKEN, NJ HEBRON, CT
RICHMOND, VA EAST PROVIDENCE, RI

THIS MAP COMPLIES WITH OR EXCEEDS NATIONAL MAP ACCURACY STANDARDS.

DASHED CONTOURS ARE SHOWN IN AREAS OBSCURED BY DENSE VEGETATION.
VERTICAL ACCURACY MAY BE REDUCED.

DATE OF PHOTOGRAPHY APRIL, 1978

# SANITARY SEWER SYSTEM MAP

OF THE

# CITY OF RYE

WESTCHESTER COUNTY, NEW YORK

| | | |
|---|---|---|
| 146.07 | 146.08 | 147.05 |
| 146.11 | | 147.09 |
| 146.15 | 146.16 | 147.13 |

TAX MAP NO. 146.12

SHEET NO. 4-O

A = as proposed P = photogrammetric

| FIXTURE | SHEET No. 4-P | | | | | |
|---|---|---|---|---|---|---|
| No.-TYPE | RIM | a | b | c | d | e |
| 01 MH | 35.00P | | | | | |
| 02 MH | 35.00P | | | | | |
| 03 MH | 27.40P | | | | | |
| 04 MH | 29.90P | | | | | |
| 05 MH | 22.30P | | | | | |
| 06 MH | 21.20P | | | | | |
| 07 MH | 23.00P | | | | | |
| 08 MH | 26.00P | | | | | |
| 09 MH | 18.60P | 12.20 | 9.20 | | | |
| 10 MH | 18.70P | 9.90 | | | | |
| 11 MH | 20.40P | | | | | |
| 12 MH | 24.46 | 14.87 | 14.87 | 14.87 | | |
| 13 MH | 25.86 | 15.46 | 15.46 | 15.46 | | |
| 14 MH | 24.86 | 19.46 | 19.46 | | | |
| 15 MH | 31.16 | 24.76 | 24.76 | | | |
| 16 MH | 23.66 | 16.54 | 16.54 | | | |
| 17 MH | 27.80P | | | | | |
| 18 MH | 30.10P | | | | | |
| 19 MH | 34.60P | 23.40 | | | | |
| 20 MH | 33.50P | 24.70 | | | | |
| 21 MH | 28.10P | 22.70 | | | | |
| 22 MH | 35.00P | 29.70 | | | | |
| 23 MH | 43.50P | | | | | |
| 24 MH | 50.70P | | | | | |
| 25 MH | 50.40 | 40.80 | 40.80 | 41.60 | 41.60 | |
| 26 MH | 52.50P | | | | | |
| 27 MH | 56.00P | 49.10 | | | | |
| 28 MH | 57.30 | 50.40 | 51.30 | 51.30 | 50.40 | |
| 29 MH | 39.20 | 32.40 | 31.50 | 32.40 | 31.50 | |
| 30 MH | 40.00P | | | | | |
| 31 MH | 21.40P | | | | | |

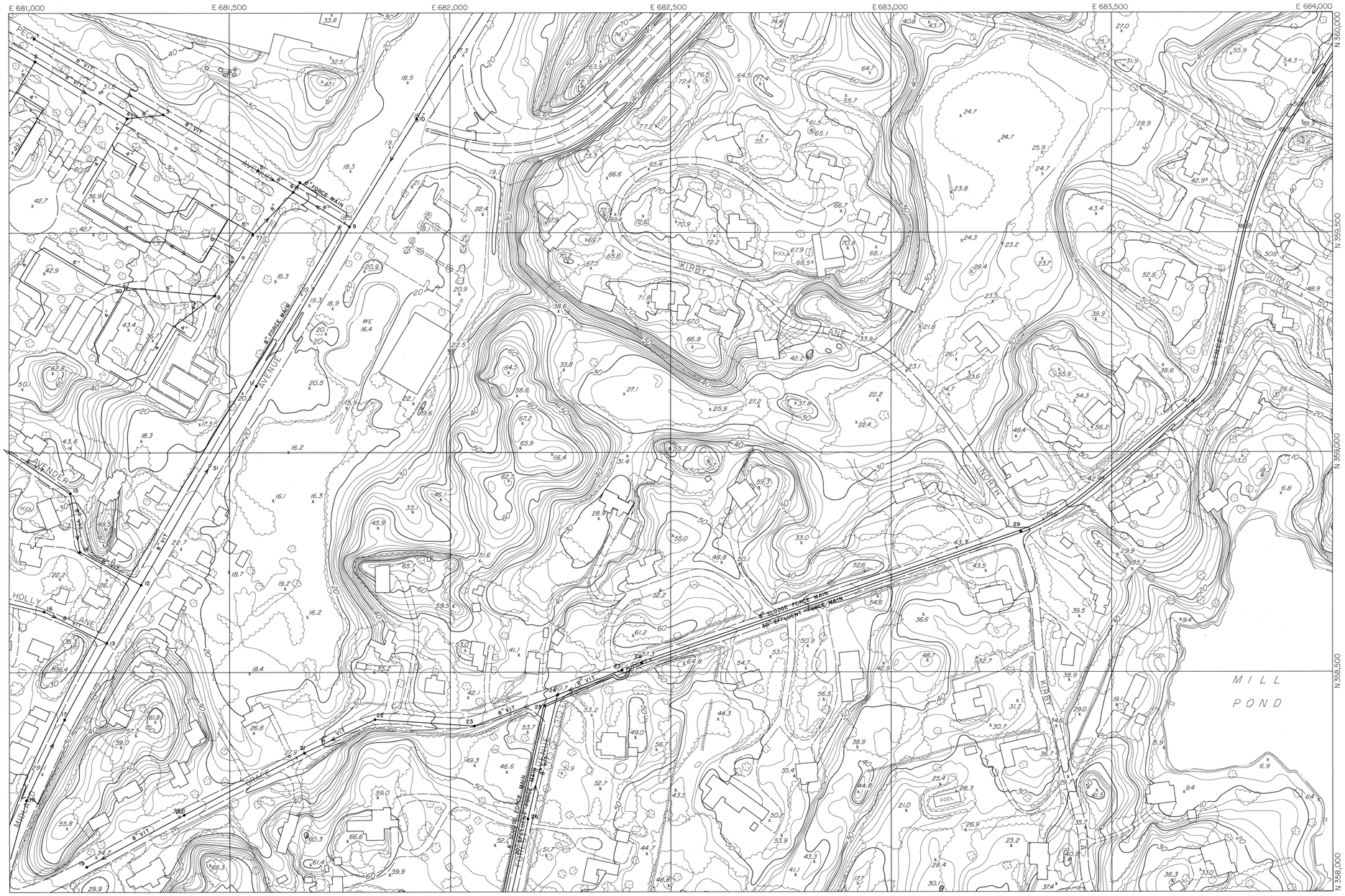


## LEGEND

Roads and Streets
Drives
Curb cuts
Trails
Railroads
Buildings
Culverts and Endwalls
Fences (landmark)
Walls, retaining, stone
Trees
Rivers and Streams
Swamp and Marsh
Lakes and Ponds
Contours
Depression
Spot elevation
Control vertical BM-6
horizontal MON-23
Bridges
Transmission Lines
Towers
Poles
Manhole (not field located)

## SHEET INDEX

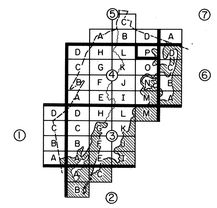

SCALE 1" = 100'

500 FOOT GRID BASED ON NEW YORK RECTANGULAR GRID SYSTEM

NATIONAL GEODETIC VERTICAL DATUM OF 1929

CONTOUR INTERVAL 2'

DATE OF PHOTOGRAPHY APRIL, 1978

# SANITARY SEWER SYSTEM MAP

OF THE

# CITY OF RYE

WESTCHESTER COUNTY, NEW YORK

| | | |
|---|---|---|
| 139.19 | 139.20 | 140.17 |
| 146.07 | | 147.05 |
| 146.11 | 146.12 | 147.09 |

TAX MAP NO. 146.08

SHEET NO. 4-P

MAP COMPILED USING PHOTOGRAMMETRIC METHODS BY

AERIAL DATA REDUCTION ASSOCIATES, INC.
PENNSAUKEN, NJ HEBRON, CT
RICHMOND, VA EAST PROVIDENCE, RI

THIS MAP COMPLIES WITH OR EXCEEDS NATIONAL MAP ACCURACY STANDARDS.

DASHED CONTOURS ARE SHOWN IN AREAS OBSCURED BY DENSE VEGETATION. VERTICAL ACCURACY MAY BE REDUCED.

A = as proposed  P = photogrammetric

| FIXTURE | SHEET No. 5-A | | | | | |
|---|---|---|---|---|---|---|
| No.-TYPE | RIM | a | b | c | d | e |
| 01 MH | 87.10P | | | | | |
| 02 MH | 66.70P | | | | | |
| 03 MH | 57.90P | 52.10 | 52.10 | | | |
| 04 MH | 48.00P | 39.10 | 39.10 | | | |
| 05 MH | 33.00P | 26.70 | 26.70 | | | |
| 06 MH | 46.00P | | | | | |

## LEGEND

- Roads and Streets
- Drives
- Curb cuts
- Trails
- Railroads
- Buildings
- Culverts and Endwalls
- Fences (landmark)
- Walls, retaining, stone
- Trees
- Rivers and Streams
- Swamp and Marsh
- Lakes and Ponds
- Contours
- Depression
- Spot elevation
- Control vertical — BM-6
- horizontal — MON-23
- Bridges
- Transmission Lines
- Towers
- Poles
- Manhole (not field located)

## SHEET INDEX

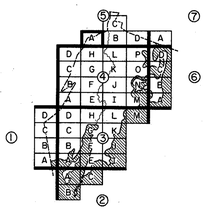

SCALE 1" = 100'

100 0 100 200 300 400 FEET

50 0 50 100 METERS

CONTOUR INTERVAL 2'

500 FOOT GRID BASED ON NEW YORK RECTANGULAR GRID SYSTEM

NATIONAL GEODETIC VERTICAL DATUM OF 1929

DATE OF PHOTOGRAPHY APRIL, 1978

THIS MAP COMPLIES WITH OR EXCEEDS NATIONAL MAP ACCURACY STANDARDS.

DASHED CONTOURS ARE SHOWN IN AREAS OBSCURED BY DENSE VEGETATION. VERTICAL ACCURACY MAY BE REDUCED.

MAP COMPILED USING PHOTOGRAMMETRIC METHODS BY

ADRA AERIAL DATA REDUCTION ASSOCIATES, INC.
PENNSAUKEN, NJ HEBRON, CT
RICHMOND, VA EAST PROVIDENCE, RI

# SANITARY SEWER SYSTEM MAP

OF THE

# CITY OF RYE

WESTCHESTER COUNTY, NEW YORK

| | | |
|---|---|---|
| | | 139.15 |
| | | 139.19 |
| 146.05 | 146.06 | 146.07 |

TAX MAP NO. 139.18

SHEET NO. 5-A

A = as proposed  P = photogrammetric

| FIXTURE No.-TYPE | SHEET No. 5-B RIM | a | b | c | d | e |
|---|---|---|---|---|---|---|
| 01 MH | 38.90P | 30.60 | 30.60 | | | |
| 02 MH | 27.50P | 25.30 | 25.30 | 25.30 | | |
| 03 MH | 26.00A | 15.24 | 15.24 | 15.24 | | |
| 04 MH | 30.90P | 23.70 | 23.70 | | | |
| 05 MH | 27.80P | 22.80 | 22.80 | | | |
| 06 MH | 25.90P | 21.50 | 21.50 | 21.50 | | |
| 07 MH | 26.40P | 21.60 | 21.60 | | | |
| 08 MH | 39.70P | 34.70 | | | | |
| 09 MH | 41.20P | 34.70 | | | | |
| 10 MH | 38.00P | | | | | |
| 11 MH | 27.00P | | | | | |
| 12 MH | 25.00P | | | | | |
| 13 MH | 25.50P | | | | | |
| 14 MH | 29.50P | | | | | |
| 15 MH | 33.50P | | | | | |
| 16 MH | 37.10P | | | | | |
| 17 MH | 47.00P | | | | | |
| 18 MH | 57.00P | | | | | |
| 19 MH | 57.10P | | | | | |
| 20 MH | 58.30P | | | | | |
| 21 MH | 33.00P | | | | | |
| 22 MH | 29.40P | | | | | |
| 23 MH | 54.00P | | | | | |
| 24 MH | 67.20P | | | | | |
| 25 MH | 82.50P | | | | | |
| 26 MH | 90.50P | | | | | |
| 27 MH | 98.00P | | | | | |
| 28 MH | 97.00P | | | | | |
| 29 MH | 102.20P | | | | | |
| 30 MH | 103.70P | | | | | |
| 31 MH | 81.60P | | | | | |
| 32 MH | 78.00P | | | | | |
| 33 MH | 81.90P | | | | | |
| 34 MH | 63.00P | | | | | |
| 35 MH | 84.00P | | | | | |
| 36 MH | 95.00P | | | | | |
| 37 MH | 98.17 | 88.37 | | | | |
| 38 MH | 111.50P | | | | | |
| 39 MH | 119.50P | | | | | |
| 40 MH | 117.67 | 113.11 | | | | |
| 41 MH | 112.00P | | | | | |
| 42 MH | 40.20P | 35.20 | 35.20 | | | |
| 43 MH | 26.10P | 24.30 | 24.30 | | | |
| 44 MH | 26.10P | | | | | |
| 45 MH | 26.80P | | | | | |
| 46 | | | | | | |
| 47 MH | 95.27 | 89.57 | | | | |

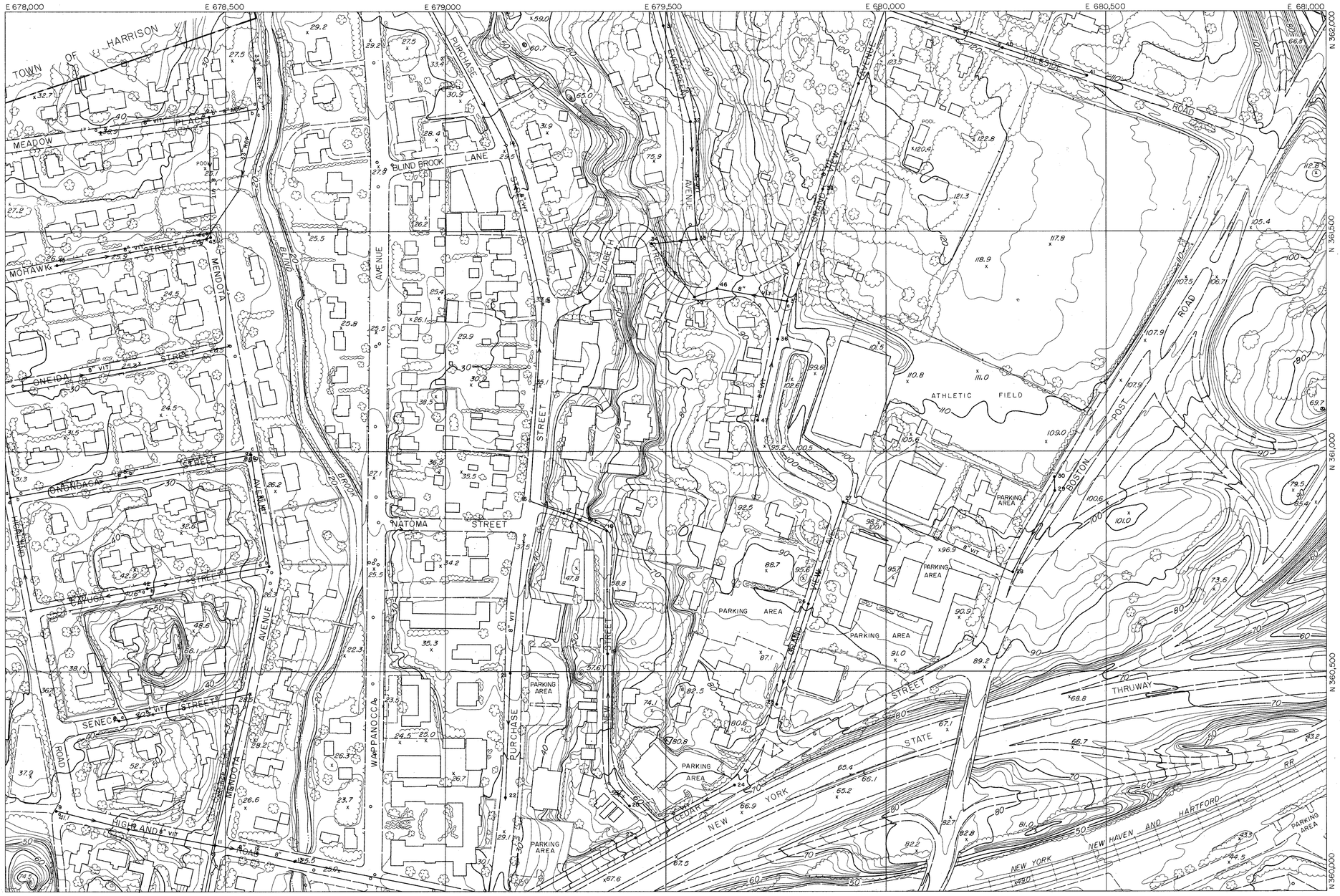


## LEGEND

- Roads and Streets
- Drives
- Curb cuts
- Trails
- Railroads
- Buildings
- Culverts and Endwalls
- Fences (landmark)
- Walls, retaining, stone
- Trees
- Rivers and Streams
- Swamp and Marsh
- Lakes and Ponds
- Contours
- Depression
- Spot elevation
- Control vertical (BM-6)
- horizontal (MON-23)
- Bridges
- Transmission Lines
- Towers
- Poles
- Manhole (not field located)

## SHEET INDEX

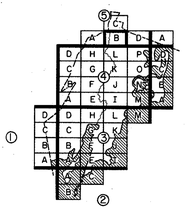

CITY OF RYE NY 1942

SCALE 1" = 100'

100 0 100 200 300 400 FEET

30 0 30 60 METERS

CONTOUR INTERVAL 2'

500-FOOT GRID BASED ON NEW YORK RECTANGULAR GRID SYSTEM

NATIONAL GEODETIC VERTICAL DATUM OF 1929

DATE OF PHOTOGRAPHY APRIL, 1978

MAP COMPILED USING PHOTOGRAMMETRIC METHODS BY

AERIAL DATA REDUCTION ASSOCIATES, INC.
PENNSAUKEN, NJ HEBRON, CT
RICHMOND, VA EAST PROVIDENCE, RI

THIS MAP COMPLIES WITH OR EXCEEDS NATIONAL MAP ACCURACY STANDARDS.

DASHED CONTOURS ARE SHOWN IN AREAS OBSCURED BY DENSE VEGETATION. VERTICAL ACCURACY MAY BE REDUCED.

# SANITARY SEWER SYSTEM MAP
## OF THE
# CITY OF RYE
## WESTCHESTER COUNTY, NEW YORK

| | | |
|---|---|---|
| | 139.15 | |
| 139.18 | | 139.20 |
| 146.06 | 146.07 | 146.08 |

TAX MAP NO.
139.19
SHEET NO.
5-B

A = as proposed  P = photogrammetric

| FIXTURE No.-TYPE | SHEET No. 5-C RIM | a | b | c | d | e |
|---|---|---|---|---|---|---|
| 01 MH | 32.00A | 18.98 | 18.98 | | | |
| 02 MH | 28.80A | 18.44 | 18.44 | | | |
| 03 MH | 28.00A | 17.90 | 17.90 | | | |
| 04 MH | 26.80A | 17.36 | 17.36 | | | |
| 05 MH | 26.00A | 16.66 | 16.86 | | | |
| 06 MH | 31.50A | 16.76 | 16.76 | | | |
| 07 MH | 25.70A | 16.57 | 16.57 | | | |
| 08 MH | 25.50A | 16.11 | 16.11 | | | |
| 09 MH | 27.00A | 15.80 | 15.80 | | | |
| 10 MH | 120.90P | | | | | |
| 11 MH | 98.90P | | | | | |
| 12 MH | 93.57 | 89.55 | 89.50 | | | |
| 13 MH | 90.57 | 84.25 | 84.20 | | | |
| 14 MH | 85.17 | 78.51 | 78.45 | | | |
| 15 MH | 126.60P | 113.67 | | | | |
| 16 MH | 119.60P | 112.47 | | | | |
| 17 MH | 120.40P | | | | | |
| 18 MH | 123.10P | | | | | |
| 19 MH | 123.67 | 111.91 | | | | |
| 20 MH | 38.00P | | | | | |
| 21 MH | 35.00P | | | | | |
| 22 MH | 38.20P | | | | | |
| 23 MH | 55.00P | | | | | |
| 24 MH | 97.97 | 88.35 | 88.30 | | | |

## LEGEND

- Roads and Streets
- Drives
- Curb cuts
- Trails
- Railroads
- Buildings
- Culverts and Endwalls
- Fences (landmark)
- Walls, retaining, stone
- Trees
- Rivers and Streams
- Swamp and Marsh
- Lakes and Ponds (WE 64.2)
- Contours
- Depression
- Spot elevation (58.8)
- Control vertical (BM-6)
- horizontal (MON-23)
- Bridges
- Transmission Lines
- Towers
- Poles
- Manhole (a, b, c; not field located)

## SHEET INDEX

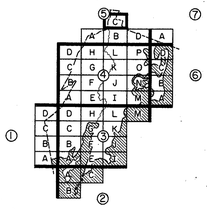

CITY OF RYE 1660 1904 CITY OF RYE INC 1942

SCALE 1" = 100'

100 0 100 200 300 400 FEET
50 0 50 100 METERS

CONTOUR INTERVAL 2'

500 FOOT GRID BASED ON NEW YORK RECTANGULAR GRID SYSTEM

NATIONAL GEODETIC VERTICAL DATUM OF 1929

DATE OF PHOTOGRAPHY APRIL, 1978

MAP COMPILED USING PHOTOGRAMMETRIC METHODS BY

AERIAL DATA REDUCTION ASSOCIATES, INC.
PENNSAUKEN, NJ HERRON, CT
RICHMOND, VA EAST PROVIDENCE, RI

THIS MAP COMPLIES WITH OR EXCEEDS NATIONAL MAP ACCURACY STANDARDS.

DASHED CONTOURS ARE SHOWN IN AREAS OBSCURED BY DENSE VEGETATION. VERTICAL ACCURACY MAY BE REDUCED.

# SANITARY SEWER SYSTEM MAP

OF THE

# CITY OF RYE

WESTCHESTER COUNTY, NEW YORK

| | | |
|---|---|---|
| | | |
| 139.18 | 139.19 | 139.20 |

TAX MAP NO. 139.15

SHEET NO. 5-C

A = as proposed  P = photogrammetric

| FIXTURE No.-TYPE | SHEET No. 5-D RIM | a | b | c | d | e |
|---|---|---|---|---|---|---|
| 01 MH | 16.60P | 12.30 | | | | |
| 02 MH | 17.32 | 14.22 | | | | |
| 03 MH | 18.20P | | | | | |
| 04 MH | 18.20P | 10.30 | 10.30 | | | |
| 05 MH | 18.20P | 12.60 | | | | |
| 06 MH | 18.10P | 11.10 | | | | |
| 07 MH | 18.10P | 10.20 | | | | |
| 08 MH | 18.10P | | | | | |
| 09 MH | 17.70P | 9.60 | | | | |
| 10 MH | 17.30P | | | | | |
| 11 MH | 50.20P | | | | | |
| 12 MH | 20.00P | | | | | |

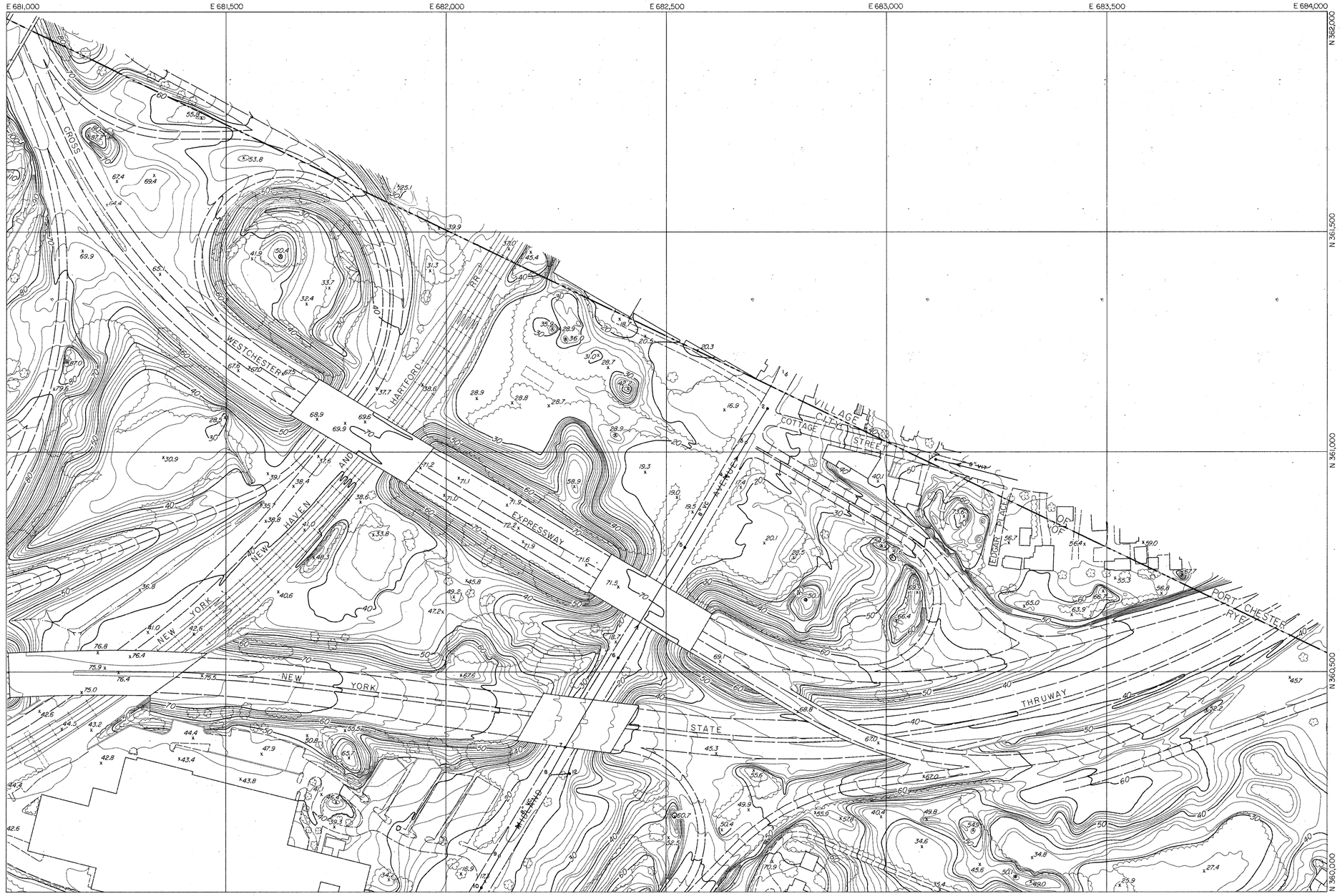


## LEGEND

- Roads and Streets
- Drives
- Curb cuts
- Trails
- Railroads
- Buildings
- Culverts and Endwalls
- Fences (landmark)
- Walls, retaining, stone
- Trees
- Rivers and Streams
- Swamp and Marsh
- Lakes and Ponds (WE 64.2)
- Contours
- Depression
- Spot elevation (55.8)
- Control vertical (BM-6)
- horizontal (MON-23)
- Bridges
- Transmission Lines
- Towers
- Poles
- Manhole (a, b, c; not field located)

## SHEET INDEX

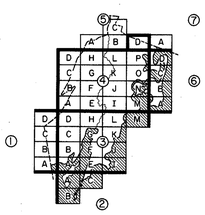

1660 1904 CITY OF RYE 1942

SCALE 1" = 100'

100 0 100 200 300 400 FEET

50 0 50 100 METERS

CONTOUR INTERVAL 2'

500 FOOT GRID BASED ON NEW YORK RECTANGULAR GRID SYSTEM

NATIONAL GEODETIC VERTICAL DATUM OF 1929

DATE OF PHOTOGRAPHY APRIL, 1978

THIS MAP COMPLIES WITH OR EXCEEDS NATIONAL MAP ACCURACY STANDARDS.

DASHED CONTOURS ARE SHOWN IN AREAS OBSCURED BY DENSE VEGETATION. VERTICAL ACCURACY MAY BE REDUCED.

MAP COMPILED USING PHOTOGRAMMETRIC METHODS BY

ADR AERIAL DATA REDUCTION ASSOCIATES, INC.
PENNSAUKEN, NJ HEBRON, CT
RICHMOND, VA EAST PROVIDENCE, RI

# SANITARY SEWER SYSTEM MAP

OF THE

# CITY OF RYE

WESTCHESTER COUNTY, NEW YORK

| | | |
|---|---|---|
| 139.15 | | |
| 139.19 | | 140.17 |
| 146.07 | 146.08 | 147.05 |

TAX MAP NO. 139.20

SHEET NO. 5-D

A = as proposed  P = photogrammetric

| FIXTURE No.-TYPE | SHEET No. 6-A RIM | a | b | c | d | e |
|---|---|---|---|---|---|---|
| | | | | | | |

## LEGEND

- Roads and Streets
- Drives
- Curb cuts
- Trails
- Railroads
- Buildings
- Culverts and Endwalls
- Fences (landmark)
- Walls, retaining, stone
- Trees
- Rivers and Streams
- Swamp and Marsh
- Lakes and Ponds (WE 64.2)
- Contours
- Depression
- Spot elevation (55.9)
- Control vertical (BM-6)
- horizontal (MON-23)
- Bridges
- Transmission Lines
- Towers
- Poles
- Manhole (not field located)

## SHEET INDEX

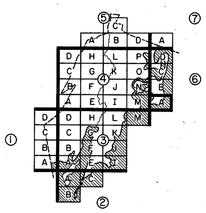

1660 1904 CITY OF RYE N.Y. 1942

500 FOOT GRID, BASED ON NEW YORK RECTANGULAR GRID SYSTEM.

NATIONAL GEODETIC VERTICAL DATUM OF 1929

SCALE 1" = 100'

100 0 100 200 300 400 FEET
50 0 50 100 METERS

CONTOUR INTERVAL 2'

DATE OF PHOTOGRAPHY APRIL, 1978

MAP COMPILED USING PHOTOGRAMMETRIC METHODS BY

AERIAL DATA REDUCTION ASSOCIATES, INC.
PENNSAUKEN, NJ HEBRON, CT
RICHMOND, VA EAST PROVIDENCE, RI

THIS MAP COMPLIES WITH OR EXCEEDS NATIONAL MAP ACCURACY STANDARDS.

DASHED CONTOURS ARE SHOWN IN AREAS OBSCURED BY DENSE VEGETATION. VERTICAL ACCURACY MAY BE REDUCED.

# SANITARY SEWER SYSTEM MAP
OF THE
# CITY OF RYE
WESTCHESTER COUNTY, NEW YORK

| | | |
|---|---|---|
| 146.16 | 147.13 | |
| 146.20 | | |
| 153.08 | | |

TAX MAP NO. 147.17
SHEET NO. 6-A

A = as proposed  P = photogrammetric

| FIXTURE No.-TYPE | SHEET No. 6-B RIM | a | b | c | d | e |
|---|---|---|---|---|---|---|
| | | | | | | |

## LEGEND

- Roads and Streets
- Drives
- Curb cuts
- Trails
- Railroads
- Buildings
- Culverts and Endwalls
- Fences (landmark)
- Walls, retaining, stone
- Trees
- Rivers and Streams
- Swamp and Marsh
- Lakes and Ponds (WE 64.2)
- Contours
- Depression
- Spot elevation (55.8)
- Control vertical (BM-6)
- horizontal (MON-23)
- Bridges
- Transmission Lines
- Towers
- Poles
- Manhole (not field located)

## SHEET INDEX

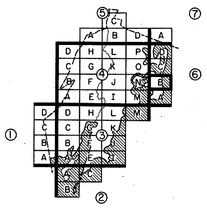

SCALE 1" = 100'

500 FOOT GRID BASED ON NEW YORK RECTANGULAR GRID SYSTEM

NATIONAL GEODETIC VERTICAL DATUM OF 1929

100 0 100 200 300 400 FEET

50 0 50 100 METERS

CONTOUR INTERVAL 2'

DATE OF PHOTOGRAPHY APRIL, 1978

MAP COMPILED USING PHOTOGRAMMETRIC METHODS BY

AERIAL DATA REDUCTION ASSOCIATES, INC.
PENNSAUKEN, NJ HEBRON, CT
RICHMOND, VA EAST PROVIDENCE, RI

THIS MAP COMPLIES WITH OR EXCEEDS NATIONAL MAP ACCURACY STANDARDS.

DASHED CONTOURS ARE SHOWN IN AREAS OBSCURED BY DENSE VEGETATION. VERTICAL ACCURACY MAY BE REDUCED.

# SANITARY SEWER SYSTEM MAP

OF THE

# CITY OF RYE

WESTCHESTER COUNTY, NEW YORK

| | | |
|---|---|---|
| 146.12 | 147.09 | |
| 146.16 | | |
| 146.20 | 147.17 | |

TAX MAP NO. 147.13

SHEET NO. 6-B

A = as proposed  P = photogrammetric

| FIXTURE No.-TYPE | SHEET No. 6-C RIM | a | b | c | d | e |
|---|---|---|---|---|---|---|
| | | | | | | |

E 684,000 E 684,500 E 685,000 E 685,500 E 686,000 E 686,500 E 687,000

N 358,000 N 357,500 N 357,000 N 356,500 N 356,000

MILL POND

THE GUT

NORTH MANURSING ISLAND

KIRBY LANE

ISLAND DRIVE

LONG ISLAND SOUND

TENNIS COURT

POOL

PILE

## LEGEND

- Roads and Streets
- Drives
- Curb cuts
- Trails
- Railroads
- Buildings
- Culverts and Endwalls
- Fences (landmark)
- Walls, retaining, stone
- Trees
- Rivers and Streams
- Swamp and Marsh
- Lakes and Ponds (WE 64.2)
- Contours
- Depression
- Spot elevation (55.8)
- Control vertical (BM-6)
- horizontal (MON-23)
- Bridges
- Transmission Lines
- Towers
- Poles
- Manhole (not field located)

## SHEET INDEX

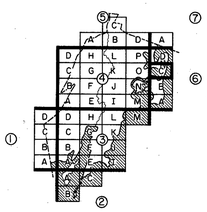

1660 1904 CITY OF RYE N.Y. 1942

SCALE 1" = 100'

100 0 100 200 300 400 FEET

50 0 50 100 METERS

CONTOUR INTERVAL 2'

500 FOOT GRID BASED ON NEW YORK RECTANGULAR GRID SYSTEM

NATIONAL GEODETIC VERTICAL DATUM OF 1929

DATE OF PHOTOGRAPHY APRIL, 1978

MAP COMPILED USING PHOTOGRAMMETRIC METHODS BY

AERIAL DATA REDUCTION ASSOCIATES, INC.
PENNSAUKEN, NJ HEBRON, CT
RICHMOND, VA EAST PROVIDENCE, RI

THIS MAP COMPLIES WITH OR EXCEEDS NATIONAL MAP ACCURACY STANDARDS.

DASHED CONTOURS ARE SHOWN IN AREAS OBSCURED BY DENSE VEGETATION. VERTICAL ACCURACY MAY BE REDUCED.

# SANITARY SEWER SYSTEM MAP

OF THE

# CITY OF RYE

WESTCHESTER COUNTY, NEW YORK

| | | |
|---|---|---|
| 146.08 | 147.05 | |
| 146.12 | | |
| 146.16 | 147.13 | |

TAX MAP NO. 147.09

SHEET NO. 6-C

A = as proposed  P = photogrammetric

| FIXTURE No.-TYPE | SHEET No. 6-D RIM | a | b | c | d | e |
|---|---|---|---|---|---|---|
| | | | | | | |

## LEGEND

- Roads and Streets
- Drives
- Curb cuts
- Trails
- Railroads
- Buildings
- Culverts and Endwalls
- Fences (landmark)
- Walls, retaining, stone
- Trees
- Rivers and Streams
- Swamp and Marsh
- Lakes and Ponds (WE 64.2)
- Contours
- Depression
- Spot elevation (55.8)
- Control vertical (BM-6)
- horizontal (MON-23)
- Bridges
- Transmission Lines
- Towers
- Poles
- Manhole (not field located)

## SHEET INDEX

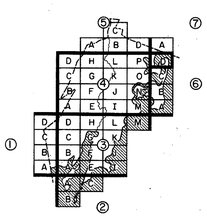

1660 1904 CITY OF RYE N.Y. 1942

SCALE 1" = 100'

100 0 100 200 300 400 FEET
50 0 50 100 METERS

CONTOUR INTERVAL 2'

500 FOOT GRID BASED ON NEW YORK RECTANGULAR GRID SYSTEM

NATIONAL GEODETIC VERTICAL DATUM OF 1929

DATE OF PHOTOGRAPHY APRIL, 1978

MAP COMPILED USING PHOTOGRAMMETRIC METHODS BY

ADAR AERIAL DATA REDUCTION ASSOCIATES, INC.
PENNSAUKEN, NJ HEBRON, CT
RICHMOND, VA EAST PROVIDENCE, RI

THIS MAP COMPLIES WITH OR EXCEEDS NATIONAL MAP ACCURACY STANDARDS.

DASHED CONTOURS ARE SHOWN IN AREAS OBSCURED BY DENSE VEGETATION. VERTICAL ACCURACY MAY BE REDUCED.

# SANITARY SEWER SYSTEM MAP
OF THE
# CITY OF RYE
WESTCHESTER COUNTY, NEW YORK

| | | |
|---|---|---|
| 139.20 | 140.17 | |
| 146.08 | | |
| 146.12 | 147.09 | |

TAX MAP NO. 147.05
SHEET NO. 6-D

A = as proposed P = photogrammetric

| FIXTURE | SHEET No. 7-A | | | | | |
|---|---|---|---|---|---|---|
| No.-TYPE | RIM | a | b | c | d | e |
| 01 MH | 46.77A | 41.23 | | | | |
| 02 MH | 46.90A | 40.58 | | | | |

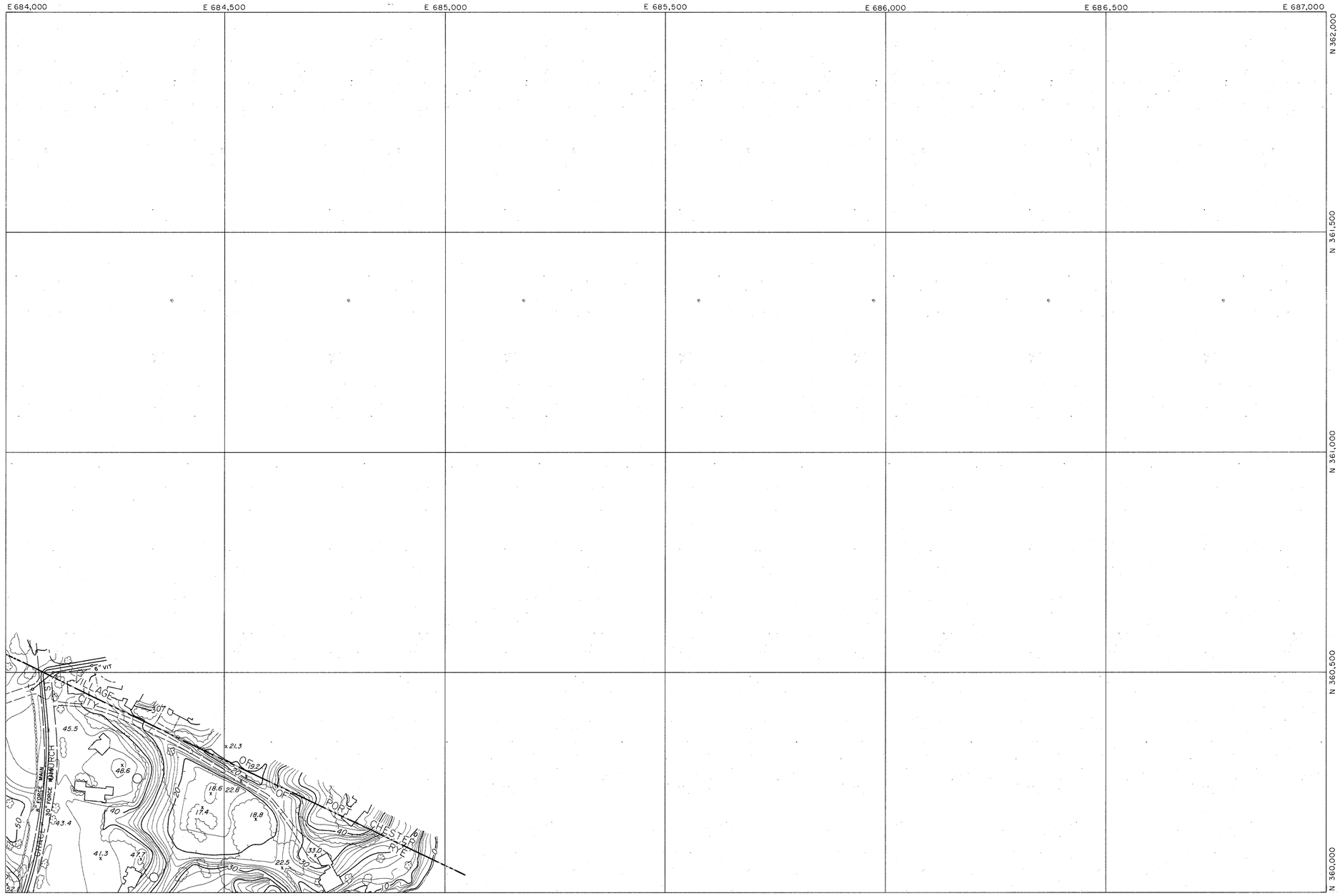


## LEGEND

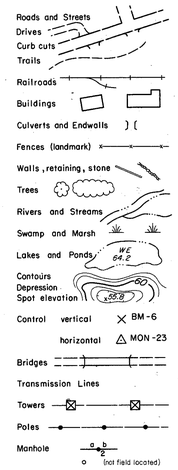


## SHEET INDEX

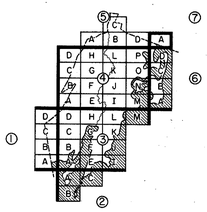

SCALE 1" = 100'




CONTOUR INTERVAL 2'

500 FOOT GRID BASED ON NEW YORK RECTANGULAR GRID SYSTEM

NATIONAL GEODETIC VERTICAL DATUM OF 1929

DATE OF PHOTOGRAPHY APRIL, 1978

# SANITARY SEWER SYSTEM MAP

OF THE

# CITY OF RYE

WESTCHESTER COUNTY, NEW YORK

| | | |
|---|---|---|
| | | |
| 139.20 | | |
| 146.08 | 147.05 | |

TAX MAP NO. 140.17

SHEET NO. 7-A

MAP COMPILED USING PHOTOGRAMMETRIC METHODS BY

AERIAL DATA REDUCTION ASSOCIATES, INC.
PENNSAUKEN, NJ HEBRON, CT
RICHMOND, VA EAST PROVIDENCE, RI

THIS MAP COMPLIES WITH OR EXCEEDS NATIONAL MAP ACCURACY STANDARDS.

DASHED CONTOURS ARE SHOWN IN AREAS OBSCURED BY DENSE VEGETATION. VERTICAL ACCURACY MAY BE REDUCED.